

INDEX
B.C. Provincial Collection
MINUTES OF DECISION, CORRESPONDENCE & SKETCHES
Gilbert M. Sproat
March 1880 to June 1880
(M.O.D.s December 1878 to March 1880)
Binder 4 (Box 2)

N.B.: The documents which comprise Box 2 (now binders 4 and 5) have been re-organized to more accurately reflect the original order. The documents are now in chronological order. By putting them in chronological order the correspondence numbers also run in sequence, as they would have originally. While this re-constructed order more accurately reflects how the documents would have been housed originally, it is not how the documents are currently housed at the provincial archives.

This binder consists primarily of two sets of Minutes of decision and sketches. The first set is submitted by Powell to the Chief Commissioner of Lands and Works in April 1880. This set provides the Minutes of decision for Sproat's work with the Nicola, Nicomen, Coldwater, Similkameen and Cook's Ferry Indians. Although "maps" are referred to in these minutes, none are included. Sproat's work in this area was undertaken in the summer of 1878. It is noteworthy that Powell did not receive the Minutes until 1880, approximately 18 months after the work had been done.

The second set of Minutes of decision is transmitted by Powell to the Chief Commissioner of Lands and Works in June 1880. These Minutes reflect Sproat's work in the summer of 1879 within the Yale District, where he had authority to allot reserves. There are sketches included in this collection.

In addition to these two collections of Minutes, there are additional documents without correspondence numbers which appear to be out of sequence in the collection. Following correspondence number 269/80, there are four lists, which appear to identify colonial allotments. The lists are similar in organization to the table found in the Papers on the Indian Land question, however, there is an additional remarks column. It is not known why these lists are included at this point in this box. Similarly, there are typescript extracts of Minutes of decision used by McKenna-McBride and a fax from 1991 with a copy of OIC 1878-615, authorizing Sproat to make allotments in the Yale district.

Cross-Reference to the Federal Collection

Correspondence No. 269/80 is found in vl. 3, pp. 264 to the end of the volume; except for pp. 300-02.

Correspondence No. 591/80 is found in vl. 18, p. 196 to 341.

People of Note

| | |
|-------------|-----------------------------|
| I.W. Powell | B.C. Indian Superintendent |
| G.M. Sproat | Indian Reserve Commissioner |

| | |
|---------------------|---|
| Indians Identified | See complete list under Additional Subjects |
| Settlers Identified | See complete list under Additional Subjects |

Organization of Index

- The identification of the location of the documents is based upon the correspondence number.
- In some instances when there was no correspondence number noted on enclosures the term "[add. corr.]" has been used to indicate additional correspondence under the same correspondence number.
- Page numbers for the correspondence, particularly the Minutes of decision and sketches, have been noted in "[]" below the correspondence number. In many cases, there was no page number in the document, so the page number has been assigned.

Additional Sources

In order to verify and cross-reference information in the collection a number of sources are cited in the footnotes.

| | |
|-----------------------|---|
| Federal Collection | Federal Collection of Minutes of Decision, Correspondence & Sketches |
| 1943 Schedule | The 1943 Schedule of Reserves prepared by the Department of Indian Affairs based upon the work of C.H. Taggart, Dominion Land Surveyor. |
| NRCan Schedule (2005) | Schedule of Reserves prepared by the Vancouver office of the Legal Surveys Division, Natural Resources Canada |
| PILQ | The Papers on the Indian Land Question, 1850-1875, 1877 |

ANNOTATED INDEX BINDER 4

M.O.D. is an abbreviation for Minute of Decision.

A.M.O.D. is an abbreviation for Amended Minute of Decision

Reserve names are current spellings and current numbers, unless the reserve no longer exists.

Band/Tribe names are as they appear within the volume; **n.b.** for a variety of reasons (eg. change of name, band division and amalgamation) the band originally allotted the reserve may not be the current holder.

[w/encl] indicates there were enclosures contained with the correspondence.

[copy] indicates that there was a notation on the correspondence identifying it as a copy

[] around the name of the author indicates that the author is known, but the signature block is missing.

| DATE mm dd yyyy | RESERVE | BAND/TRIBE | AUTHOR/ SURVEYOR | TYPE DOC | CORR. NO. |
|--------------------|------------------|--|----------------------|-----------------------------|------------------|
| 03 30 1880 | Hamilton Creek 7 | Lower Nicola ¹ | Sproat | Letter | 216/80 |
| 04 09 1880 | | Lower Nicola, Upper Nicola, Nicomen & Cook's Ferry | Powell ² | Letter & M.O.D. [w/encl] | 268/80 269/80 |
| 03 25 1880 | | Lower Nicola, Upper Nicola, Nicomen & Cook's Ferry | Sproat ³ | Letter [copy] | 268/80 |
| 04 01 1880 | | Lower Nicola, Upper Nicola, Nicomen & Cook's Ferry | Mohun ⁴ | Statement [encl] | 268/80 |
| 04 01 1880 | | Lower Nicola, Upper Nicola, Nicomen & Cook's Ferry | Jemmett ⁵ | Statement [encl] | 268/80 |
| 04 09 1880 | | | Sproat ⁶ | Authority | 269/80 [p. 1] |
| 09 28 1878 | Nicola Lake 1 | Upper Nicola ⁷ | Sproat | M.O.D. | 269/80 [p. 2] |

¹ Although Sproat states that the reserve was assigned in 1878, he does not submit the Minute of decision until April 1880. [See Corres. No. 268/80, this binder]

² Powell forwards to the CCLW Sproat's Minutes of decision "in respect of lands and water privileges allotted by him to the Nicola Indians in 1878." Powell also forwards plans numbered 1 to 10, a reference map and 15 field books. He also encloses a copy of a letter from Sproat. Pages 49-67 of the submitted material relate to "Water Privileges." [See Federal Collection, vl. 3, pp. 264-398]

³ The federal copy of this letter is found at the end of the collection of minutes of decision in volume 3. [See federal collection vl. 3, pp. "340-343" (i.e. the second set of pages numbered this way)]

⁴ This is a sworn, witnessed statement by surveyor Edward Mohun attesting to the correctness of the field books numbered 1 to 7 for the Nicola reserves. This document is not found in the federal collection.

⁵ This is a sworn, witnessed statement by surveyor W.S. Jemmett attesting to the correctness of the field books numbered 8 to 14 for the Nicola reserves. This document is not found in the federal collection.

⁶ The date of April 8, 1889 has been handwritten in on this page. It is not known who affixed this date. There is a cross-reference to Corr. No. "455/xx" This correspondence number could not be located in the provincial collection.

⁷ Sproat identifies the location and group as "Douglas and Nicola Lakes, Upper Nicola Indians". There is a marginal notation on this minute and several others which states, "See Plan No. 2." This plan would appear to be CLSRBC 205. [See CLSRBC 205]

| DATE mm dd yyyy | RESERVE | BAND/TRIBE | AUTHOR/ SURVEYOR | TYPE DOC | CORR. NO. |
|--------------------|---------------------------------|----------------------------|---------------------|----------|-----------------------|
| 09 28 1878 | Hamilton Creek 2 ⁸ | Upper Nicola | Sproat | M.O.D. | 269/80 [p. 3] |
| 09 28 1878 | Douglas Lake 3 ⁹ | Upper Nicola | Sproat | M.O.D. | 269/80 [p. 4] |
| 09 28 1878 | Spahomin Creek 4 | Upper Nicola | Sproat | M.O.D. | 269/80 [p. 5] |
| 09 28 1878 | Chapperon Lake 5 | Upper Nicola | Sproat | M.O.D. | 269/80 [p. 6] |
| 09 28 1878 | Chapperon Creek 6 ¹⁰ | Upper Nicola | Sproat | M.O.D. | 269/80 [p. 7] |
| 09 28 1878 | Salmon Lake 7 | Upper Nicola | Sproat | M.O.D. | 269/80 [p. 8] |
| 09 28 1878 | Douglas Lake Commonage | Upper Nicola ¹¹ | Sproat | M.O.D. | 269/80 [pp. 9-10] |
| 09 05 1878 | Nicola Mameet 1 ¹² | Lower Nicola | Sproat | M.O.D. | 269/80 [pp. 11-13] |
| 09 11 1878 | Joeyaska 2 ¹³ | Lower Nicola | Sproat | M.O.D. | 269/80 [p. 14] |
| 09 05 1898 | Pipseul 3 | Lower Nicola | Sproat | M.O.D. | 269/80 [p. 15] |
| 09 10 1878 | Zoht 4 ¹⁴ | Lower Nicola | Sproat | M.O.D. | 269/80 [p. 16] |
| 09 10 1878 | Old Zoht ¹⁵ | Lower Nicola | Sproat | M.O.D. | 269/80 [p. 17] |

⁸ This reserve was also known as Fishery 2 and/or Quilchena 2. [See 1943 Schedule, p. 103; NRCan Schedule (2005), p. 74; CLSRBC 205]

⁹ There is a marginal notation which states: "See Plan No. 1", this would appear to be CLSRBC 204.

¹⁰ This reserve was also known as Fishery 6. [See 1943 Schedule, p. 104; NRCan Schedule (2005), p. 74]

¹¹ This area was not confirmed as a reserve. The description is quite difficult to read. There is a marginal notation which states: "See Plan No. 3." This would appear to be CLSRBC 206. [See Federal Collection vl. 3, pp. 286-288; vl. 16/3, p. 140; vl. 20, pp. 40a-40; CLSRBC 206]

¹² This reserve was also known as Naik, Taloochie. In the federal collection, Sproat identifies the Indians as "Lower Nicola Indians, (Naweesistikun's tribe)". There is a marginal notation which states: "See Plan No. 4." This would appear to be CLSRBC 215. [See 1943 Schedule, p. 101; NRCan Schedule (2005), p. 55; CLSRBC 215]

¹³ A marginal notation states: "See Plan No. 5". This would appear to be CLSRBC 207. [See Federal Collection vl. 1, pp. 279-81, esp. p. 280; CLSRBC 207]

¹⁴ In the federal collection on the "Third Copy" version, there are additional notations regarding this allotment. [See Federal Collection vl. 3, pp. 300-02, "Third Copy" #4, p. 46; vl. 2, p. 80; vl. 4/9, pp. 22-24; vl. 7, pp. 33-33a; 1943 Schedule, p. 102]

¹⁵ There is a notation at the top of the page which states: "Relinquished L.I. [?] 4952/99, Now Lot 962 G.1." The correspondence number 4952/99 is not found within the provincial collection. In the federal collection, this allotment is identified as the "Reserve near George Clapperton's T. XCIII" [i.e. township 93]. Currently, there is no reserve in this area, however, this area appears to be what was known as "Old Zoht". "Old Zoht" was surrendered in 1899 for what is currently known as Zoht 5. [See Binder 13, Corr. No. 4658/99; Federal Collection, vl. 3, pp. 304-306, "Third Copy" #4, p. 50; vl. 1, p. 256; vl. 4/9, pp. 23-24; CLSRBC 207; CLSRBC 266A; NTS sheet 92L/2; NRCan Schedule (2005), p. 55; 1885 Schedule, p. 396; 1902 Schedule, p. 57; 1943 Schedule, p. 102]

| DATE mm dd yyyy | RESERVE | BAND/TRIBE | AUTHOR/ SURVEYOR | TYPE DOC | CORR. NO. |
|--------------------|-----------------------------------|----------------------------|---------------------|----------|-----------------------|
| 09 12 1878 | Logan's 6 | Lower Nicola | Sproat | M.O.D. | 269/80 [p. 18] |
| 09 10 1878 | Nicola River Plains ¹⁶ | Lower Nicola | Sproat | M.O.D. | 269/80 [p. 19] |
| 09 12 1878 | Hamilton Creek 7 ¹⁷ | Lower Nicola | Sproat | M.O.D. | 269/80 [p. 20] |
| 07 23 1878 | Speous 8 ¹⁸ | Lower Nicola | Sproat | M.O.D. | 269/80 [p. 21] |
| 08 26 1878 | Nooaitch Grass 9 ¹⁹ | Lower Nicola | Sproat | M.O.D. | 269/80 [p. 22] |
| 08 26 1878 | Nooaitch 10 ²⁰ | Lower Nicola | Sproat | M.O.D. | 269/80 [pp. 23-26] |
| 08 20 1878 | Shackan 11 | Lower Nicola ²¹ | Sproat | M.O.D. | 269/80 [pp. 27-29] |
| 08 20 1878 | Soldatquo 12 ²² | Lower Nicola | Sproat | M.O.D. | 269/80 [p. 30] |
| 08 20 1878 | Papsilqua 13 ²³ | Lower Nicola | Sproat | M.O.D. | 269/80 [p. 31] |
| 08 16 1878 | Naykikoulth 13 ²⁴ | Nicomen | Sproat | M.O.D. | 269/80 [p. 32] |

¹⁶ This allotment was never confirmed as a reserve. Sproat identifies it in the federal collection as "The Plains Reserve." The land is located on the right bank of the Nicola River west of the other Nicola River allotment. Sproat states that the land is to revert to the province in 10 years if the Nicola-Mameet (i.e. Upper Nicola) Indians agricultural land requirements are sufficient. There is a marginal notation which states: "See Reference Map". This would appear to be CLSRBC 266a. [See Federal Collection vl. 2, pp. 44-45; vl. 4/9, pp. 20-21; NTS sheet 92I/2; CLSRBC 266A]

¹⁷ The title block states: "Hamilton's Creek, Nicola, Lytton Indians." This reserve appears never to have been held by the Lytton Indians. It is unclear why Sproat identified the Lytton Indians on this allotment. It is currently held by the Lower Nicola Indians. "Plan No. 6" cited in the margin would appear to be CLSRBC 208. [See Federal Collection, vl. 3, p. 310; NRCan Schedule (2005), p. 55; CLSRBC 208]

¹⁸ Also known as Petit Creek 8. The marginal notation states: "See Plan No. 7". This would appear to be CLSRBC 209. [See 1943 Schedule, p. 102; NRCan Schedule (2005), p. 55]

¹⁹ This reserve is currently held by the Nooaitch Indians. [See Federal Collection vl. 4/8; 1943 Schedule, p. 102; NRCan Schedule (2005), p. 61]

²⁰ This reserve is currently held by the Nooaitch Indians. This reserve was also known as Lower Nicola 10. [See Federal Collection vl. 4/8; 1943 Schedule, p. 102; NRCan Schedule (2005), p. 61; CLSRBC 7128; CLSRBC 206]

²¹ This reserve is currently held by the Shackan Indians. The Indians appear to have also been known as "Potato Illahie". There is a marginal notation on this minute and others which states: "See Plan No. 8". This would appear to be CLSRBC 210. [See 1943 Schedule, p. 103; NRCan Schedule (2005), p. 64; CLSRBC 210]

²² This reserve is currently held by the Shackan Indians. It was also known as Lower Nicola 12. [See Federal Collection vl. 4/6; vl. 4/7; 1943 Schedule p. 103; NRCan Schedule (2005), p. 64]

²³ This reserve is currently held by the Shackan Indians. [See Federal Collection vl. 4/6; vl. 4/7; 1943 Schedule, p. 103; NRCan Schedule (2005), p. 64]

²⁴ The 1943 Schedule erroneously states that this reserve was allotted July 13, 1878. The date of allotment on the Minute of decision is clearly noted to be August 16, 1878. [See 1943 Schedule, p. 106; NRCan Schedule (2005), p. 61]

| DATE mm dd yyyy | RESERVE | BAND/TRIBE | AUTHOR/ SURVEYOR | TYPE DOC | CORR. NO. |
|--------------------|--------------------------------|--------------|---------------------|----------|-----------------------|
| 07 13 1878 | Skaynaneichst 12 ²⁵ | Nicomen | Sproat | M.O.D. | 269/80 [p. 33] |
| 07 13 1878 | Skeikut 9 | Nicomen | Sproat | M.O.D. | 269/80 [pp. 34-35] |
| 07 13 1878 | Enhalt 11 | Nicomen | Sproat | M.O.D. | 269/80 [p. 36] |
| 07 13 1878 | Squianny 10 | Nicomen | Sproat | M.O.D. | 269/80 [p. 37] |
| 07 13 1878 | Kykinalko 2 | Nicomen | Sproat | M.O.D. | 269/80 [pp. 38-39] |
| 07 13 1878 | Nicomen 1 | Nicomen | Sproat | M.O.D. | 269/80 [p. 40] |
| 07 13 1878 | Shoskhost 7 ²⁶ | Nicomen | Sproat | M.O.D. | 269/80 [p. 41] |
| 07 13 1878 | Unpukpulquatum 8 ²⁷ | Nicomen | Sproat | M.O.D. | 269/80 [p. 42] |
| 07 13 1878 | Skhpowtz 4 ²⁸ | Nicomen | Sproat | M.O.D. | 269/80 [p. 43] |
| 07 13 1878 | Sackum 3 | Nicomen | Sproat | M.O.D. | 269/80 [p. 44] |
| 07 13 1878 | Klahkowit 5 ²⁹ | Nicomen | Sproat | M.O.D. | 269/80 [pp. 45-46] |
| 07 13 1878 | Sleetsis 6 ³⁰ | Nicomen | Sproat | M.O.D. | 269/80 [p. 47] |
| 08 16 1878 | Kloklowuck 7 ³¹ | Cook's Ferry | Sproat | M.O.D. | 269/80 [p. 48] |
| 04 24 1880 | Chemainus 13 ³² | Chemainus | Powell | Letter | 325/80 |

²⁵ There is a marginal notation on this minute and others which states "See Plan No. 9". This would appear to be CLSRBC 211. [See CLSRBC 211; CLSRBC 7072]

²⁶ This reserve was also known as Eskhost and Nicomen 7. [See 1943 Schedule p. 105; NRCAN Schedule (2005), p. 61]

²⁷ This reserve was also known as Nicomen 8. [See 1943 Schedule, p. 105; NRCAN Schedule (2005), p. 61]

²⁸ This reserve was also known as Nicomen 4. [See 1943 Schedule, p. 105; NRCAN Schedule (2005), p. 60]

²⁹ Also known as Nicomen 5. [See 1943 Schedule, p. 104; NRCAN Schedule (2005), p. 60]

³⁰ This reserve was also known as Nicomen 6. [See 1943 Schedule, p. 105; NRCAN Schedule (2005), p. 60]

³¹ The marginal notation states: "See Plan No. 10." This would appear to be CLSRBC 212. [See CLSRBC 12]

³² Reference is made to a letter to the Premier of B.C. dated April 20, 1877. This letter does not appear to be in the provincial collection, however, a letter of the same date, on the same subject, written to the Attorney General, A.C. Elliott is found. The notation in the corner states: "Ansd, 26/4/80, Vide over" The latter remark means "see over" referring to a note on the back of the letter which indicates that Hughes took the land "on good faith" with permission from the "Governor of V.I. dated 7 Oct 1865 and has occupied and improved the land ever since, he should not be disturbed but rather protected in his possessory title." The response referred to is not contained in the provincial collection. [See Binder 2, Corres. Nos. 1833/78, 175/77]

| DATE mm dd yyyy | RESERVE | BAND/TRIBE | AUTHOR/ SURVEYOR | TYPE DOC | CORR. NO. |
|--------------------|-----------------------------|----------------------------------|---------------------|-------------------------|-----------------------|
| 00 00 0000 | | Various | Unknown | Lists ³³ | No. Num. |
| 10 12 1878 | | Similkameen ³⁴ | Sproat | M.O.D. [copy] | No. Num. |
| 04 23 1991 | | | Pederson | Fax ³⁵ | No. Num. |
| 06 25 1880 | | Yale District ³⁶ | Powell & Sproat | Letter, M.O.D. & Sketch | 591/80 |
| 00 00 1879 | | | Sproat | Authority | 591/80 [p. 1] |
| 08 12 1879 | | Union Bar/ ³⁷ Yale | Sproat | M.O.D. & Sketch | 591/80 [pp. 3-20] |
| 08 12 1879 | Skawahlum 10 | Union Bar/ Yale | Sproat | M.O.D. | 591/80 [pp. 3-4] |
| 08 12 1879 | Puckatholatchin 11 | Union Bar/ Yale | Sproat | M.O.D. | 591/80 [pp. 5-7] |
| 08 12 1879 | Klaklacum 12 | Union Bar/ Yale | Sproat | M.O.D. | 591/80 [pp. 8-9] |
| 08 12 1879 | Trafalgar Flat 13 | Union Bar/ Yale | Sproat | M.O.D. | 591/80 [pp. 10-11] |
| 08 12 1879 | Swahliseah 14 ³⁸ | Union Bar/ Yale | Sproat | M.O.D. | 591/80 [p. 12] |
| 08 12 1879 | Aywawwis 15 ³⁹ | Union Bar/ Yale | Sproat | M.O.D. | 591/80 [pp. 13-14] |

³³ There are four undated, handwritten lists which appear to be based upon the 1871 Schedule of Indian Reserves found in the *Papers on the Indian Land Question*, however, the remarks are different. The provenance of these pages is unknown. It is also unknown why and/or how they came to be included in the provincial collection at this point.

³⁴ This document is a typescript extract of the Minutes of decision for the Lower Similkameen Indians. The title of the document states: "Okanagan Indians, Keremeos (Lower Similkameen) Group." The provenance of this extract is unknown, however a similar version of the Minutes of decision was prepared for use of the McKenna-McBride Commission (1912-1916). It is not know why and/or how this copy came to be included in the provincial collection.

³⁵ This document is a fax copy of two documents: first B.C. OIC 1878-615, authorizing Sproat to allot reserves in the Yale District and, second, a letter dated August 16, 1921. The reason for the inclusion of these documents at this point in the provincial collection is unknown.

³⁶ Powell forwards to the CCLW the Minutes of decision for the reserves "on the lower Fraser for the year 1879." The majority of these minutes appear to be within the Yale Distict. Powell states that there are "additional plans of Burrard Inlet Reserves" which are to be "annexed" to the Minutes of decision already forwarded. The federal collection version of these Minutes of decision are organized slightly differently, however, the content appears to be the same. The federal version is a "True Copy" found in vl. 18. It is interesting to note that in the provincial version, it is Sproat's initials and not his full name which appear at the end of each minute. [See Federal Collection vl. 18, pp. 196-341]

³⁷ The title block at the beginning of these Minutes identifies the Indians as "Yale Indians, Union Bar Subgroup." The provincial collection contains some sketches which are not found in the federal collection. And, the federal collection contains Sproat's field minutes related to his work in the area. These field minutes are not found in the provincial collection. [See Federal Collection, vl. 18, pp. 197-209, 272-277, 291]

³⁸ Sproat describes this allotment as a "timber privilege under which the Indians are to have the exclusive right of cutting timber..." This reserve was also known as Timber 14. [See 1943 Schedule, p. 82; NRCan Schedule (2005), p. 74]

³⁹ Interestingly, Sproat states that the whole reserve is not to exceed 160 acres, the size of a pre-emption.

| DATE mm dd yyyy | RESERVE | BAND/TRIBE | AUTHOR/ SURVEYOR | TYPE DOC | CORR. NO. |
|--------------------|-------------------------------|--------------------|---------------------|----------|-----------------------|
| 08 12 1879 | Fishery ⁴⁰ | Union Bar/ Yale | Sproat | M.O.D. | 591/80 [pp. 15-16] |
| 08 12 1879 | Kawkawa Lake 16 ⁴¹ | Union Bar/ Yale | Sproat | M.O.D. | 591/80 [pp. 17-18] |
| 08 12 1879 | Skawahlum 10 | Union Bar/ Yale | Unknown | Sketch | 591/80 [p. 19] |
| 08 12 1879 | Puckatholatchin 11 | Union Bar/ Yale | Unknown | Sketch | 591/80 [p. 19] |
| 08 12 1879 | Klallacum 12 | Union Bar/ Yale | Unknown | Sketch | 591/80 [p. 19] |
| 08 12 1879 | Trafalgar Flat 13 | Union Bar/ Yale | Unknown | Sketch | 591/80 [p. 19] |
| 08 12 1879 | Aywawwis 15 | Union Bar/ Yale | Unknown | Sketch | 591/80 [p. 19] |
| 08 12 1879 | Kawkawa Lake 16 | Union Bar/ Yale | Unknown | Sketch | 591/80 [p. 20] |
| 08 16 1879 | Hope 1 ⁴² | Hope | Sproat | M.O.D. | 591/80 [pp. 21-22] |
| 08 16 1879 | Hope 1 | Hope | Unknown | Sketch | 591/80 [p. 23] |
| 08 16 1879 | Schkam 2 ⁴³ | Hope | Sproat | M.O.D. | 591/80 [pp. 24-25] |
| 08 16 1879 | Schkam 2 | Hope | Farwell | Sketch | 591/80 [p. 26] |
| 08 16 1879 | Greenwood Island 3 | Hope | Farwell | Sketch | 591/80 [p. 26] |
| 08 16 1879 | Greenwood Island 3 | Hope | Sproat | M.O.D. | 591/80 [p. 27] |
| 08 16 1879 | Fishery ⁴⁴ | Hope | Sproat | M.O.D. | 591/80 [pp. 28-29] |
| 08 16 1879 | Chawathil 4 ⁴⁵ | Hope | Sproat | M.O.D. | 591/80 [pp. 30-31] |

⁴⁰ Sproat allots four fisheries, however, none of these allotments were confirmed as reserves. In addition to allotting fisheries, Sproat also confirms the Indians' "right of access to these places ... but in such manner as to be least inconvenient to owners of lands (at present unowned) and the Indians are not to occupy these places except for capturing and drying the fish in their accustomed way, and only in their fishing season."

⁴¹ In the federal version, there is an additional note following this allotment. [See Federal Collection, vl. 18, pp. 208-09; vl. 1, pp. 357-59]

⁴² There is a marginal notation which states: "Memo. This Reserve not accepted see letter to Indian Suptd Jany 16/82 F.G. RM[?]"

⁴³ There is a marginal notation which states: "Memo. This Reserve not accepted see letter to Indian Suptd Jany 16/82 F.G. RM[?]"

⁴⁴ Sproat describes four fisheries, none of which appear to have been confirmed as reserves. Sproat also confirms a right of access "in such manner so as not to inconvenience the owners ..."

⁴⁵ Sproat identifies this reserve as "Cha-wuth-en or Murderers Bar", however Murderer's Bar appears to be across the river from the reserve. This reserve was also known as Chawuthen, Murderer's Bar and/or Katz 4. [See NRCan Schedule (2005), p. 43; Federal Collection, vl. 18, pp. 215-16, 294-95]

| DATE mm dd yyyy | RESERVE | BAND/TRIBE | AUTHOR/ SURVEYOR | TYPE DOC | CORR. NO. |
|--------------------|-------------------------------|----------------------|---------------------|----------|-----------------------|
| 08 16 1879 | Lake A ⁴⁶ | Hope | Sproat | M.O.D. | 591/80 [pp. 30-31] |
| 08 16 1879 | Greenwood Island 3 | Hope | Unknown | Sketch | 591/80 [p. 32] |
| 08 16 1879 | Chawathil 4 | Hope | Unknown | Sketch | 591/80 [p. 32] |
| 06 12 1879 | Ohamil 1 | Ohamil ⁴⁷ | Unknown | Sketch | 591/80 [p. 32] |
| 06 11 1879 | Skawahlook 1 | Skawahlook | Unknown | Sketch | 591/80 [p. 32] |
| 06 12 1879 | Wahleach Island 2 | Ohamil | Unknown | Sketch | 591/80 [p. 32] |
| 06 11 1879 | Skawahlook 1 | Skawahlook | Sproat | M.O.D. | 591/80 [pp. 33-34] |
| 06 11 1879 | Ruby Creek 2 | Skawahlook | Sproat | M.O.D. | 591/80 [pp. 33-34] |
| 06 11 1879 | Skawahlook 1 ⁴⁸ | Skawahlook | Unknown | Sketch | 591/80 [p. 35] |
| 08 16 1879 | Greenwood Island 3 | Hope | Unknown | Sketch | 591/80 [p. 36] |
| 06 11 1879 | Skawahlook 1 ⁴⁹ | Skawahlook | Unknown | Sketch | 591/80 [p. 36] |
| 06 12 1879 | Ohamil 1 ⁵⁰ | Ohamil | Unknown | Sketch | 591/80 [p. 36] |
| 06 12 1879 | Wahleach Island 2 | Ohamil | Unknown | Sketch | 591/80 [p. 36] |
| 06 11 1879 | Lukseetsissum 9 ⁵¹ | Yale | Unknown | Sketch | 591/80 [p. 36] |
| 06 11 1879 | Ruby Creek 2 | Skawahlook | Unknown | Sketch | 591/80 [p. 36] |
| 06 12 1879 | Ohamil 1 | Ohamil | Sproat | M.O.D. | 591/80 [p. 37] |
| 06 12 1879 | Wahleach Island 2 | Ohamil | Sproat | M.O.D. | 591/80 [p. 37] |

⁴⁶ Sproat allots 80 acres at a lake identified as "A" on the sketch, "but not so as to include all of it, as the cattle of white settlers may feed in that locality." The reserve, as described by Sproat, appears not to have been confirmed, however, the description is a bit vague and part of it may have been included within Chawathen 4. [See CLSRBC 238]

⁴⁷ These Indians are currently known as Shxw'ow'hamel First Nation. [See NRCan Schedule (2005), p. 93]

⁴⁸ There are two notations on the sketch, both of which indicate the location of the reserve. The notation at the bottom of the page states: "Indian Reserves situated in Yale Lytton District surveyed by Mr. John Trutch 1870."

⁴⁹ The date attributed to the sketch is the same date as the Minute of decision.

⁵⁰ The sketch is undated. For indexing purposes the date attributed to the sketch is the same date as the Minute of decision.

⁵¹ This reserve is located in the area alongside Lukseetsissum Creek (now known as Ruby Creek) identified as "Capt. Tom's Yale." The Minute of decision for this reserve was not located in the provincial collection. [See Federal Collection, vl. 5/1, pp. 14, 14a, 23]

| DATE mm dd yyyy | RESERVE | BAND/TRIBE | AUTHOR/ SURVEYOR | TYPE DOC | CORR. NO. |
|--------------------|------------------------|------------------------------|---------------------|----------|-----------------------|
| 06 12 1879 | Ohamil 1 | Ohamil | Unknown | Sketch | 591/80 [p. 38] |
| 06 12 1879 | Ohamil 1 | Ohamil | Farwell | Sketch | 591/80 [p. 39] |
| 06 12 1879 | Wahleach Island 2 | Ohamil | Farwell | Sketch | 591/80 [p. 39] |
| 06 11 1879 | Skawahlook 1 | Skawahlook | Farwell | Sketch | 591/80 [p. 39] |
| 06 13 1879 | Peters 1 ⁵² | Peters | Farwell | Sketch | 591/80 [p. 39] |
| 06 13 1879 | Peters 1 | Peters ⁵³ | Sproat | M.O.D. | 591/80 [p. 40] |
| 06 13 1879 | Peters 2 | Peters | Sproat | M.O.D. | 591/80 [p. 40] |
| 06 13 1879 | Peters 1 | Peters | Farwell | Sketch | 591/80 [p. 41] |
| 06 13 1879 | Peters 2 | Peters | Farwell | Sketch | 591/80 [p. 41] |
| 06 13 1879 | Seabird Island | Seabird Island ⁵⁴ | Sproat | M.O.D. | 591/80 [p. 42] |
| 06 16 1879 | Cheam 1 | Cheam | Sproat | M.O.D. | 591/80 [pp. 43-44] |
| 06 16 1879 | Tseatah 2 | Cheam | Sproat | M.O.D. | 591/80 [pp. 44-45] |
| 06 16 1879 | Cheam 1 | Cheam | Farwell | Sketch | 591/80 [p. 46] |
| 06 16 1879 | Tseatah 2 | Cheam | Farwell | Sketch | 591/80 [p. 46] |
| 06 16 1879 | Popkum 1 | Popkum | Farwell | Sketch | 591/80 [p. 46] |
| 06 16 1879 | Cheam 1 | Cheam | Unknown | Sketch | 591/80 [p. 47] |
| 06 16 1879 | Popkum 1 | Popkum | Sproat | M.O.D. | 591/80 [p. 48] |
| 06 16 1879 | Popkum 1 | Popkum | Unknown | Sketch | 591/80 [p. 49] |
| 06 20 1879 | Schelawat 1 | Skwah/ Chilliwack | Sproat | M.O.D. | 591/80 [p. 50] |

⁵² This reserve is identified as "Squatits I.R." on the sketch.

⁵³ Sproat identified this group as "Skwawtits". These Indians were formerly known as Squawtits. They are currently known as the Peters. [See NRCan Schedule (2005), p. 96]

⁵⁴ Currently, this reserve is held by the Seabird Island band. It was originally allotted by Sproat "[f]or all the Indians between Cheam and Spuzzum - namely Popkum, Skawtits, Ohamil, Ska-wah-look, Hope, Union Bar, and Yale Indians." Sproat also notes that the island is believed to be called "Skow-a-kull" by the Indians. As well, Sproat states: "If the Indians have not in 6 years from 13 June 1879 sufficiently used this land in the opinion of the Government of Canada the unused portion is to cease to be Indian Land." [See NRCan Schedule (2005), p. 95]

| DATE mm dd yyyy | RESERVE | BAND/TRIBE | AUTHOR/ SURVEYOR | TYPE DOC | CORR. NO. |
|--------------------|--------------------------------|---|---------------------|----------|-----------------------|
| 05 15 1879 | Grass 15 | Chilliwack ⁵⁵ | Sproat | M.O.D. | 591/80 [p. 51] |
| 05 15 1879 | Skwahla 2 | Skwah/ Chilliwack | Sproat | M.O.D. | 591/80 [p. 52] |
| 05 15 1879 | Skwali 3 | Skwah/ Chilliwack | Sproat | M.O.D. | 591/80 [p. 53] |
| 05 15 1879 | Skumalasph 16 | Chilliwack ⁵⁶ | Sproat | M.O.D. | 591/80 [pp. 54-55] |
| 05 15 1879 | Skwah 4 | Skwah/ Chilliwack | Sproat | M.O.D. | 591/80 [pp. 56-57] |
| 05 15 1879 | Skway 5 ⁵⁷ | Skway/ Chilliwack | Sproat | M.O.D. | 591/80 [p. 58] |
| 05 15 1879 | Squiaala 8 ⁵⁸ | Squiaala/ Chilliwack | Sproat | M.O.D. | 591/80 [pp. 59-60] |
| 05 15 1879 | Kwawkwawapilt 6 | Kwawkwawapilt/ Chilliwack | Sproat | M.O.D. | 591/80 [p. 61] |
| 05 15 1879 | Squiaala 7 ⁵⁹ | Squiaala/ Chilliwack | Sproat | M.O.D. | 591/80 [pp. 62-63] |
| 05 15 1879 | Aitchelitch 9 | Aitchelitz/ ⁶⁰ Chilliwack | Sproat | M.O.D. | 591/80 [pp. 64-65] |
| 06 20 1879 | Skowkale 10 | Skulkayn/ ⁶¹ Chilliwack | Sproat | M.O.D. | 591/80 [pp. 66-67] |
| 06 20 1879 | Skowkale 11 | Skulkayn/ Chilliwack | Sproat | M.O.D. | 591/80 [p. 67] |
| 06 20 1879 | Yakweakwioose 12 ⁶² | Yakweakwioose/ Chilliwack | Sproat | M.O.D. | 591/80 [p. 68] |
| 06 20 1879 | Tzeachten 13 | Tzeachten/ ⁶³ Chilliwack | Sproat | M.O.D. | 591/80 [pp. 69-70] |

⁵⁵ Sproat allotted this reserve to "All Chilliwack Indians in common." This reserve is held in common by Skway, Skwah, Aitchelitz, Kwawkwawapilt, Skowkale, Soowahlie, Squiala and Yakweakwioose.

⁵⁶ Sproat allots this reserve as "Timbered pasturage for common use of the following subgroups of Indians - Skwah, Skwah-la - Kwawkwaw-a-pilt, Squi-ala, Skway and Aht-sa-litz" [i.e. Aitchelitz]

⁵⁷ Sproat excludes "the 5 acres set aside as a public landing at the mouth of the Chilliwack river."

⁵⁸ Sproat allots this reserve to the "Chilliwack Indians Subgroups Skwah, Kwaw-kwaw-a-pilt, Squiala, Skway and Aht-sa-litz," however, based upon the description this reserve appears to be Squiaala 8, held by the Squiala Indians.

⁵⁹ Sproat describes two separate areas; both are now part of Squiala 7.

⁶⁰ Spelled by Sproat "Aht-sa-litz".

⁶¹ This reserve was formerly known as Skulkayn and the band is, like the reserve, currently known as Skowkale. [See 1943 Schedule p. 85; NRCan Schedule (2005), pp. 66, 96]

⁶² Spelled by Sproat "Ya-kew-a-kwi-oose".

⁶³ Although Sproat allotted this reserve jointly to the "Skulkayn and Ya-kew-a-kwi-oose Subgroups", it is currently held by the Tzeachten Indians.

| DATE mm dd yyyy | RESERVE | BAND/TRIBE | AUTHOR/ SURVEYOR | TYPE DOC | CORR. NO. |
|--------------------|-----------------------------|--|---------------------|----------|-------------------|
| 06 20 1879 | Soowhalie 14 | Soowahlie/ ⁶⁴ Chilliwack | Sproat | M.O.D. | 591/80 [p. 71] |
| 05 15 1879 | Chilliwack 17 ⁶⁵ | Aitchelitz/ Chilliwack | Sproat | M.O.D. | 591/80 [p. 72] |
| 06 16 1879 | Cheam 1 | Cheam | Unknown | Sketch | 591/80 [p. 73] |
| 06 16 1879 | Popkum 1 | Popkum | Unknown | Sketch | 591/80 [p. 73] |
| 06 20 1879 | Schelawat 1 | Skwah/ Chilliwack | Unknown | Sketch | 591/80 [p. 73] |
| 05 15 1879 | Skwahla 2 | Skwah/ Chilliwack | Unknown | Sketch | 591/80 [p. 73] |
| 05 15 1879 | Skwali 3 | Skwah/ Chilliwack | Unknown | Sketch | 591/80 [p. 73] |
| 05 15 1879 | Skwah 4 | Skwah/ Chilliwack | Unknown | Sketch | 591/80 [p. 73] |
| 05 15 1879 | Skway 5 | Skway/ Chilliwack | Unknown | Sketch | 591/80 [p. 73] |
| 05 15 1879 | Kwawkwawapilt 6 | Kwawkwawapilt/ Chilliwack | Unknown | Sketch | 591/80 [p. 73] |
| 05 15 1879 | Squiaala 7 | Squiaala/ Chilliwack | Unknown | Sketch | 591/80 [p. 73] |
| 05 15 1879 | Squiaala 8 | Squiaala/ Chilliwack | Unknown | Sketch | 591/80 [p. 73] |
| 05 15 1879 | Aitchelitch 9 | Aitchelitz/ Chilliwack | Unknown | Sketch | 591/80 [p. 73] |
| 06 20 1879 | Skowkale 10 | Skulkayn/ Chilliwack | Unknown | Sketch | 591/80 [p. 73] |
| 06 20 1879 | Skowkale 11 | Skulkayn/ Chilliwack | Unknown | Sketch | 591/80 [p. 73] |
| 06 20 1879 | Yakweakwioose 12 | Yakweakwioose/ Chilliwack | Unknown | Sketch | 591/80 [p. 73] |
| 06 20 1879 | Tzeachten 13 | Tzeachten/ Chilliwack | Unknown | Sketch | 591/80 [p. 73] |
| 06 20 1879 | Soowhalie 14 | Soowahlie/ Chilliwack | Unknown | Sketch | 591/80 [p. 73] |
| 05 15 1879 | Grass 15 | Chilliwack | Unknown | Sketch | 591/80 [p. 73] |
| 05 15 1879 | Skumalasph 16 | Chilliwack | Unknown | Sketch | 591/80 [p. 73] |

⁶⁴ Sproat identifies these Indians as the "Soo-wah-lie or Cultus Lake Subgroup."

⁶⁵ Sproat makes this allotment as "Rough mountain Pasturage for use in common between whites and Indians of Chilliwack." The original reserve had an area of approximately 371.5 acres (150.35 ha). Vowell later allotted a section of this Commonage as a reserve. This land is no longer a reserve. It was sold in 1922. [See Federal Collection, vl. 20, pp. 195a-195; 1943 Schedule, p. 86; NRCan Schedule (2005), p. 39; CLSRBC 246]

| DATE mm dd yyyy | RESERVE | BAND/TRIBE | AUTHOR/ SURVEYOR | TYPE DOC | CORR. NO. |
|--------------------|--------------------------------|--|---------------------|----------|-----------------------|
| 05 15 1879 | Chilliwack 17 | Aitchelitz/ Chilliwack | Unknown | Sketch | 591/80 [p. 73] |
| 06 26 1879 | Skweahm 10 | Lakahamen/ Nicomen Slough | Unknown | Sketch | 591/80 [p. 73] |
| 05 15 1879 | Lackway 2 | Lakahamen/ Somass River | Unknown | Sketch | 591/80 [p. 73] |
| 06 26 1879 | Holachten 8 | Lakahamen/ Nicomen Slough ⁶⁶ | Sproat | M.O.D. | 591/80 [p. 74] |
| 06 26 1879 | Zaitscullachan 9 ⁶⁷ | Lakahamen/ Nicomen Slough | Sproat | M.O.D. | 591/80 [pp. 74-75] |
| 06 26 1879 | Skweahm 10 ⁶⁸ | Lakahamen/ Nicomen Slough | Sproat | M.O.D. | 591/80 [pp. 75-76] |
| 06 26 1879 | Lakahamen 11 ⁶⁹ | Lakahamen/ Nicomen Slough | Sproat | M.O.D. | 591/80 [pp. 76-77] |
| 06 26 1879 | Holachten 8 | Lakahamen/ Nicomen Slough | Unknown | Sketch | 591/80 [p. 78] |
| 06 26 1879 | Zaitscullachan 9 | Lakahamen/ Nicomen Slough | Unknown | Sketch | 591/80 [p. 78] |
| 06 26 1879 | Skweahm 10 | Lakahamen/ Nicomen Slough | Unknown | Sketch | 591/80 [p. 78] |
| 06 26 1879 | Lakahamen 11 | Lakahamen/ Nicomen Slough | Unknown | Sketch | 591/80 [p. 78] |
| 06 00 1879 | Somass River 1 | Lakahamen/ Somass River | Unknown | Sketch | 591/80 [p. 78] |
| 05 15 1879 | Skwahla 2 | Skwah/ Chilliwack | Unknown | Sketch | 591/80 [p. 78] |
| 05 15 1879 | Skwali 3 | Skwah/ Chilliwack | Unknown | Sketch | 591/80 [p. 78] |
| 05 15 1879 | Skwah 4 | Skwah/ Chilliwack | Unknown | Sketch | 591/80 [p. 78] |
| 05 15 1879 | Skway 5 | Skway/ Chilliwack | Unknown | Sketch | 591/80 [p. 78] |
| 05 15 1879 | Squiaala 7 | Squiaala/ Chilliwack | Unknown | Sketch | 591/80 [p. 78] |
| 05 15 1879 | Lackway 2 | Lakahamen/ Somass River | Unknown | Sketch | 591/80 [p. 78] |

⁶⁶ Sproat identifies this group as "Nicomeen Slough Indians." Currently, the reserves allotted to these Indians are held by the Leq'a:mel First Nation (formerly Lakahamen) and Sumas. [See 1943 Schedule, p. 96; NRCan Schedule (2005), pp. 55, 68, 92; FBBC 31529, pp. 82, 90]

⁶⁷ This reserve was also known as Timber 9. [See 1943 Schedule, p. 96; NRCan Schedule (2005), p. 54]

⁶⁸ This allotment is an enlargement of the "old Skwe-ahm" reserve, which Sproat attributes to "Nicomeen Slough Indians", is currently held by the Leq'a:mel First Nation (formerly Lakahamen). [See 1943 Schedule, p. 96; NRCan Schedule (2005), p. 54]

⁶⁹ Sproat includes in this allotment "the right of fishing at the little creek near Mr. Bab's where they get large salmon in the fall of the year." The note at the end of the allotment states: "Note The Kult-wass [a.k.a. Klatwas] reserve is surrendered." [See FBBC 31529, p. 86; PILQ, pp. 44, 46, 47, 56, 105, 166]

| DATE mm dd yyyy | RESERVE | BAND/TRIBE | AUTHOR/ SURVEYOR | TYPE DOC | CORR. NO. |
|--------------------|-------------------------------|------------------------------|---------------------|----------|-----------------------|
| 06 20 1879 | Skowkale 10 | Skulkayn/ Chilliwack | Unknown | Sketch | 591/80 [p. 78] |
| 06 20 1879 | Skowkale 11 | Skulkayn/ Chilliwack | Unknown | Sketch | 591/80 [p. 78] |
| 06 20 1879 | Yakweakwioose 12 | Yakweakwioose/ Chilliwack | Unknown | Sketch | 591/80 [p. 78] |
| 06 20 1879 | Soowhalie 14 | Soowahlie/ Chilliwack | Unknown | Sketch | 591/80 [p. 78] |
| 05 15 1879 | Upper Sumas 6 | Sumas/ Somass River | Unknown | Sketch | 591/80 [p. 78] |
| 06 20 1879 | Sahhacum 1 | Matsqui | Unknown | Sketch | 591/80 [p. 78] |
| 05 15 1879 | Yaalstrick 1 | Lakahamen/ Somass River | Sproat | M.O.D. | 591/80 [p. 79] |
| 05 15 1879 | Lackway 2 | Lakahamen/ Somass River | Sproat | M.O.D. | 591/80 [pp. 79-80] |
| 05 15 1879 | Lackway Cemetery 3 | Lakahamen/ Somass River | Sproat | M.O.D. | 591/80 [p. 80] |
| 05 15 1879 | Papekwatchin 4 | Lakahamen/ Somass River | Sproat | M.O.D. | 591/80 [pp. 80-81] |
| 05 15 1879 | Aylechootlook 5 ⁷⁰ | Lakahamen/ Somass River | Sproat | M.O.D. | 591/80 [pp. 81-82] |
| 05 15 1879 | Upper Sumas 6 | Sumas/ Somass River | Sproat | M.O.D. | 591/80 [pp. 82-83] |
| 05 15 1879 | Sumas 7 ⁷¹ | Sumas/ Somass River | Sproat | M.O.D. | 591/80 [pp. 83-84] |
| 05 15 1879 | Somass River 1 ⁷² | Lakahamen/ Somass River | Sproat | M.O.D. | 591/80 [p. 84] |
| 05 15 1879 | Yaalstrick 1 | Lakahamen/ Somass River | Unknown | Sketch | 591/80 [p. 85] |
| 05 15 1879 | Skwali 3 | Skwah/ Chilliwack | Unknown | Sketch | 591/80 [p. 85] |
| 05 15 1879 | Skwah 4 | Skwah/ Chilliwack | Unknown | Sketch | 591/80 [p. 85] |
| 05 15 1879 | Skway 5 | Skway/ Chilliwack | Unknown | Sketch | 591/80 [p. 85] |
| 06 26 1879 | Skweahm 10 | Lakahamen/ Nicomen Slough | Unknown | Sketch | 591/80 [p. 85] |

⁷⁰ This reserve was originally identified as Chadsey's Slough and was originally reserved prior to confederation. Sproat identifies these Indians as "Somass River Indians". They are currently known as Lakahamen and Sumas. This reserve is currently held by Lakahamen. [See 1943 Schedule, p. 95; PILQ, p. 105]

⁷¹ Sproat identified these Indians as "Somass River Indians." They are currently known as Lakahamen and Sumas. This reserve was held by the Sumas Indians. It was surrendered and sold November 15, 1919. [See 1943 Schedule, p. 96]

⁷² Sproat identifies this reserve as Somass River 1. It was a colonial reserve. Sproat notes that it was surrendered. This appears to have occurred after Sproat's allotment but prior to survey. In return the Indians received Papekwatchin 4, which is held by the Leq'a:mel First Nation. [See Federal Collection, vl. 18, pp. 330-31; FBBC 31529 p. 41; PILQ, p. 105; NRCan Schedule (2005), p. 54]

| DATE mm dd yyyy | RESERVE | BAND/TRIBE | AUTHOR/ SURVEYOR | TYPE DOC | CORR. NO. |
|--------------------|-----------------------|-------------------------------|---------------------|----------|-----------------------|
| 06 26 1879 | Lakahamen 11 | Lakahamen/ Nicomien Slough | Unknown | Sketch | 591/80 [p. 85] |
| 05 15 1879 | Lackway 2 | Lakahamen/ Somass River | Unknown | Sketch | 591/80 [p. 85] |
| 05 15 1879 | Papekwatchin 4 | Lakahamen/ Somass River | Unknown | Sketch | 591/80 [p. 85] |
| 06 00 1879 | Somass River 1 | Lakahamen/ Somass River | Unknown | Sketch | 591/80 [p. 85] |
| 05 15 1879 | Aylechootlook 5 | Lakahamen/ Somass River | Unknown | Sketch | 591/80 [p. 85] |
| 05 15 1879 | Kwawkwawapilt 6 | Kwawkwawapilt/ Chilliwack | Unknown | Sketch | 591/80 [p. 85] |
| 05 15 1879 | Aitchelitch 9 | Aitchelitz/ Chilliwack | Unknown | Sketch | 591/80 [p. 85] |
| 05 15 1879 | Squiaala 7 | Squiaala/ Chilliwack | Unknown | Sketch | 591/80 [p. 85] |
| 05 15 1879 | Upper Sumas 6 | Sumas/ Somass River | Unknown | Sketch | 591/80 [p. 85] |
| 06 20 1879 | Sahhacum 1 | Matsqui | Unknown | Sketch | 591/80 [p. 85] |
| 05 15 1879 | Unknown ⁷³ | Sumas/ Somass River | Unknown | Sketch | 591/80 [p. 85] |
| 06 20 1879 | Sahhacum 1 | Matsqui | Sproat | M.O.D. | 591/80 [p. 86] |
| 06 20 1879 | Matsqui Main 2 | Matsqui | Sproat | M.O.D. | 591/80 [pp. 86-87] |
| 06 20 1879 | Three Islands 3 | Matsqui | Sproat | M.O.D. | 591/80 [p. 87] |
| 06 20 1879 | Matsqui 4 | Matsqui | Sproat | M.O.D. | 591/80 [p. 87] |
| 06 20 1879 | Sahhacum 1 | Matsqui | Unknown | Sketch | 591/80 [p. 88] |
| 06 20 1879 | Matsqui 4 | Matsqui | Unknown | Sketch | 591/80 [p. 88] |
| 06 20 1879 | Three Islands 3 | Matsqui | Unknown | Sketch | 591/80 [p. 88] |
| 06 27 1879 | Whonock 1 | Langley ⁷⁴ | Sproat | M.O.D. | 591/80 [p. 89] |

⁷³ There are two areas shown in red/pink on either side of Sumas Lake. The one near Lots 225 and 226 appears to be an ink blotch. The one on the other side of the lake along the Sumas River, however, is not known. Its location does not appear to conform with any of the allotments by Sproat or any current reserve.

⁷⁴ Sproat allots the reserves jointly to the "Whonock (or Oo-a-nuck) and Langley Indians." The Langley Indians are currently identified as Kwantlen First Nation. He makes reference to the "old Whonock reserve." This is a reference to the colonial allotment. This reserve was also known as Doanuck 1. [See NRCan Schedule (2005), p. 52, 90; PILQ, pp. 52, 166 #21; MPS 534]

| DATE mm dd yyyy | RESERVE | BAND/TRIBE | AUTHOR/ SURVEYOR | TYPE DOC | CORR. NO. |
|--------------------|-------------------------|------------|---------------------|----------|-----------------------|
| 06 27 1879 | Langley 2 ⁷⁵ | Langley | Sproat | M.O.D. | 591/80 [p. 89] |
| 06 27 1879 | Langley 3 ⁷⁶ | Langley | Sproat | M.O.D. | 591/80 [p. 89] |
| 06 27 1879 | Langley 4 ⁷⁷ | Langley | Sproat | M.O.D. | 591/80 [p. 90] |
| 06 27 1879 | Langley 5 ⁷⁸ | Langley | Sproat | M.O.D. | 591/80 [pp. 90-91] |
| 06 27 1879 | McMillan Island 6 | Langley | Sproat | M.O.D. | 591/80 [p. 91] |
| 06 27 1879 | Langley 7 ⁷⁹ | Langley | Sproat | M.O.D. | 591/80 [pp. 91-92] |
| 06 27 1879 | Langley 8 ⁸⁰ | Langley | Sproat | M.O.D. | 591/80 [pp. 92-93] |
| 06 27 1879 | Whonock 1 | Langley | Unknown | Sketch | 591/80 [p. 94] |
| 06 27 1879 | Langley 2 | Langley | Unknown | Sketch | 591/80 [p. 94] |
| 06 27 1879 | Langley 3 | Langley | Unknown | Sketch | 591/80 [p. 94] |
| 06 27 1879 | Langley 4 | Langley | Unknown | Sketch | 591/80 [p. 94] |
| 06 27 1879 | Whonock 1 | Langley | Unknown | Sketch | 591/80 [p. 95] |
| 06 27 1879 | Langley 5 | Langley | Unknown | Sketch | 591/80 [p. 95] |
| 06 27 1879 | McMillan Island 6 | Langley | Unknown | Sketch | 591/80 [p. 95] |
| 06 27 1879 | Langley 7 | Langley | Unknown | Sketch | 591/80 [p. 95] |
| 07 03 1879 | Katzie 1 | Katzie | Unknown | Sketch | 591/80 [p. 95] |

⁷⁵ Also known as Oanuck. [See pp. 333-35, this volume; NRCan Schedule (2005), p. 52]

⁷⁶ This reserve was also known as Stave 2. The description identifying land reserved in Lot 445 is also included in Langley 3. Most of this land taken for road and railway purposes. As well, all but a small portion of the reserve was washed away by the Stave River, including Lot 444. [See 1943 Schedule, p. 90; NRCan Schedule (2005), p. 52]

⁷⁷ Also known as Stave 1. [See NRCan Schedule (2005), p. 52]

⁷⁸ Also known as Chatcum 5. This reserve was included in a colonial allotment, however, it was not identified in the 1871 schedule prepared by B.C. [See NRCan Schedule (2005), p. 52; PILQ, p. 41]

⁷⁹ According to Sproat this reserve was to "contain about 160 acres but about 40 acres have been selected out of it as a general graveyard for several Indian tribes and others temporarily residing near New Westminster." This reserve was sold in 1953. [See 1943 Schedule, p. 91; NRCan Schedule (2005), p. 52]

⁸⁰ This reserve was a colonial allotment, however, it was not identified in the 1871 schedule prepared by B.C. It was sold in 1960. [See PILQ, p. 41-42; NRCan Schedule (2005), p. 52; MPS 667]

| DATE mm dd yyyy | RESERVE | BAND/TRIBE | AUTHOR/ SURVEYOR | TYPE DOC | CORR. NO. |
|--------------------|-------------------------------|-----------------|---------------------|----------|-------------------------|
| 07 03 1879 | Katzie 2 | Katzie | Unknown | Sketch | 591/80 [p. 95] |
| 07 08 1879 | Coquitlam 2 | Coquitlam | Unknown | Sketch | 591/80 [p. 95] |
| 06 27 1879 | Langley 8 | Langley | Farwell | Sketch | 591/80 [p. 96] |
| 06 30 1879 | Musqueam 1 | Musqueam | Farwell | Sketch | 591/80 [p. 96] |
| 07 08 1879 | Coquitlam 1 | Coquitlam | Sproat | M.O.D. | 591/80 [p. 97] |
| 07 08 1879 | Coquitlam 2 | Coquitlam | Sproat | M.O.D. | 591/80 [p. 97] |
| 07 03 1879 | Katzie 1 | Katzie | Farwell | Sketch | 591/80 [p. 98] |
| 07 03 1879 | Katzie 2 | Katzie | Farwell | Sketch | 591/80 [p. 98] |
| 07 08 1879 | Coquitlam 1 | Coquitlam | Farwell | Sketch | 591/80 [p. 98] |
| 07 08 1879 | Coquitlam 2 | Coquitlam | Farwell | Sketch | 591/80 [p. 98] |
| 06 30 1879 | New Westminster ⁸¹ | New Westminster | Sproat | M.O.D. | 591/80 [pp. 99-101] |
| 06 30 1879 | Poplar Island | New Westminster | Sproat | M.O.D. | 591/80 [pp. 99-101] |
| 06 30 1879 | New Westminster ⁸² | New Westminster | Sproat | M.O.D. | 591/80 [pp. 99-101] |
| 06 30 1879 | New Westminster ⁸³ | New Westminster | Unknown | Sketch | 591/80 [pp. 102,103] |
| 06 30 1879 | Poplar Island | New Westminster | Unknown | Sketch | 591/80 [p. 103] |
| 06 30 1879 | Musqueam 1 | Musqueam | Unknown | Sketch | 591/80 [p. 103] |
| 06 30 1879 | Langley 8 | Langley | Unknown | Sketch | 591/80 [p. 103] |
| 06 30 1879 | Unknown ⁸⁴ | Unknown | Unknown | Sketch | 591/80 [p. 103] |

⁸¹ Although Sproat describes this allotment as three separate reserves (nos. 1, 2 and 3), they were subsequently identified as one reserve. Based upon his remarks on the federal collection, Sproat viewed this allotment and the allotment of the Poplar Island reserve as special reserves. These lands were subsequently sold in 1954. [See Federal Collection, vl. 18, pp. 338-40; 1943 Schedule p. 92; NRCan Schedule (2005), p. 60]

⁸² The disposition of this land is uncertain. It would appear that this reserve was allotted subject to the rights of a settler. The allotment appears not to have been confirmed, however, it was surveyed at one point by Capt. Jemmett.

⁸³ This sketch depicts the three lots first described by Sproat. These same three lots are depicted again on the sketch on p. 103.

⁸⁴ There are four other areas of land identified as: R1; A; C; and, IR C. It is unclear why these lands have also been coloured red/pink.

| DATE mm dd yyyy | RESERVE | BAND/TRIBE | AUTHOR/ SURVEYOR | TYPE DOC | CORR. NO. |
|--------------------|----------------------------|--------------------------|---------------------|----------|-------------------------|
| 06 30 1879 | Musqueam 1 | Musqueam | Farwell | Sketch | 591/80 [p. 104] |
| 06 30 1879 | Langley 8 | Langley | Farwell | Sketch | 591/80 [p. 104] |
| 06 30 1879 | Musqueam 1 | Musqueam | Sproat | M.O.D. | 591/80 [pp. 105-106] |
| 06 30 1879 | Musqueam 2 ⁸⁵ | Musqueam | Sproat | M.O.D. | 591/80 [pp. 106-107] |
| 06 30 1879 | Sea Island 3 ⁸⁶ | Musqueam | Sproat | M.O.D. | 591/80 [p. 107] |
| 06 30 1879 | Musqueam 2 | Musqueam | Unknown | Sketch | 591/80 [p. 108] |
| 06 30 1879 | Sea Island 3 | Musqueam | Unknown | Sketch | 591/80 [p. 108] |
| 12 28 1879 | Tsawwassen | Tsawwassen | Unknown | Sketch | 591/80 [p. 108] |
| 06 30 1879 | Musqueam 1 | Musqueam | Farwell | Sketch | 591/80 [p. 109] |
| 06 30 1879 | Langley 8 | Langley | Farwell | Sketch | 591/80 [p. 109] |
| 12 28 1878 | Tsawwassen | Tsawwassen ⁸⁷ | Sproat | M.O.D. | 591/80 [p. 110] |
| 12 28 1878 | Tsawwassen | Tsawwassen | Unknown | Sketch | 591/80 [p. 111] |
| 06 30 1879 | Musqueam 2 | Musqueam | Unknown | Sketch | 591/80 [p. 111] |

⁸⁵ Sproat makes an addition to the "old Muskwem reserve". Sproat orients this addition with a reference to "Lot 320, Group 1," however, this would appear to be an error. It appears that the area referred to was west of Lot 320. The date of the JIRC confirmation of the "original" colonial reserve was June 15, 1877. [See Federal Collection, vl. 3, pp. 136-140, 148, 149a; 1943 Schedule, p. 162]

⁸⁶ This reserve was also known as Musqueam 3. At this point, Sproat is reiterating the original decision of the JIRC. It is unknown why Sproat dated this reiteration November 10th, 1876, when the JIRC Minute of decision is dated June 15, 1877. In the federal collection, there is a marginal note by Sam Bray which states: "Apparently an error - Mr. Sproat was not acting as sole commissioner at this date. S.B." This would be correct. The status of this initial allotment is uncertain. The 1943 Schedule cites June 30, 1879 as the allotment date, even though Sproat is reiterating a previous allotment. [See Federal Collection, vl. 3, pp. 140, 148; 1943 Schedule p. 162; NRCan Schedule (2005), p. 59]

⁸⁷ Sproat confirms the "original" reserve; that is the colonial reserve. There was, however, some discussion previously as to the existence of this reserve. [See PILQ, pp. 135, 136, 138-39]

ADDITIONAL SUBJECTS INDEX
Binder 4 (Box 2)
 Minutes of Decision, Correspondence & Sketches
 ~ Gilbert M. Sproat ~
 July 1878 to August 1879

| Subject | Correspondence No. |
|---------------------------------------|--|
| B.C. Government Officials | |
| CCLW | 216/80, 591/80 |
| Premier | 325/80 |
| Walkem, George, CCLW | 268/80, 325/80 |
| Smithe, Wm., CCLW | 269/80 (p. 51) |
| Wallace, R., J.P. | 268/80 [encl] |
| Colonial Reserve | See list at end of index |
| Commonage | 269/80 (pp. 9-10), 591/80 (pp. 42, 51, 54, 59, 72, 99-100) |
| Fishing | |
| fishery | 269/80 (pp. 65-67) |
| fishing places | 591/80 (pp. 15-16, 28-29) |
| right of | 591/80 (p. 77) |
| Dominion Government Officials | |
| Powell, Dr. Israel Wood | 268/80, 325/80, 591/80 |
| B.C. Indian Superintendent | |
| Superintendent General Indian Affairs | 268/80 |
| Graveyard | 591/80 (pp. 40, 91) |
| Hudson Bay Company | |
| Fort Langley | 591/80 (p. 91) |
| Hunting | 269/80 (p. 66) |
| Indians Identified | |
| Billy | 291/80 (p. 10) |
| Indian Groups | |
| Chilliwack | 591/80 |
| Cook's Ferry | 269/80 |
| Langley | 591/80 |
| Lower Nicola | 268/80, 269/80 |
| Musqueam | 591/80 |
| Nicola Mameet | 269/80 |
| Nicomen Slough | 591/80 |
| Somass River | 591/80 |
| Tsawwassen | 591/80 |
| Upper Nicola | 268/80, 269/80 |
| Yale | 591/80 |
| Indian Land | |
| agriculture | 269/80 (p. 19) |
| cultivation | 591/80 (pp. 6, 8, 17, 33, 40, 87) |
| houses | 591/80 (pp. 3, 8, 87) |
| "Indian land question" | 268/80 (encl) |
| livestock | 269/80 (p. 9) |
| reserve surrender | 591/80 (pp. 77, 84) |

| Subject | Correspondence No. |
|--|---|
| Indian Reserve Commission Sproat Authority | 268/80,269/80 269/80, BC OIC 615 ⁸⁸ , 591/80 (pp. 1-2) |
| International boundary | 269/80 (p. 11) |
| Land Act/Proclamation | 268/80 [encl] |
| Missionary Church (R.C.) | 591/80 (p. 47) |
| Pasture Indian right to timbered | 591/80 (p. 72) 269/80 (p. 9) 591/80 (p. 54) |
| Pre-emption reserving land from | 591/80 (pp. 3, 5, 6, 10, 12, 30, 44, 74, 75) 216/80 |
| Settlers | See list at end of index |
| Survey Field books plans | 216/80,268/80,519/80 (pp. 14, 17, 33, 77) 268/80 268/80 |
| Surveyor Farwell, A.S. ⁸⁹ Mohun, Edward Trutch, John | 291/80 (pp. 26, 39, 46, 96, 98, 104, 109) 268/80 [encl] 591/80 (p. 35) |
| Timber privilege | 591/80 (p. 9, 54, 75) 591/80 (p. 12) |
| Trail Nicomen-Nicola | 269/80 (p. 34) |
| Village Settlement/Site Aywawwis Hamilton Creek Klallacum Klatwas (Kult waas) Sickameen, Oyster Harbour Skawahlum Skweahm Trafalgar Flat Whonnock | 591/80 (p. 15) 216/80 591/80 (p. 8) 591/80 (p. 77, 78) 325/80 591/80 (p. 3) 591/89 (p. 75-76, 77) 591/80 (p. 10) 591/80 (p. 89) |
| Wagon Road New Westminster Yale | 291/80 (pp. 24-25) 291/80 (pp. 24-25) |

⁸⁸ A copy of this OIC is found just before Corres. No. 591/80.

⁸⁹ From 1873 to 1878, A.S. Farwell was the Surveyor General for B.C. It appears that after leaving that post he became the surveyor for the Indian Reserve Commission. This was during the time when Mohun was out of favour with Sproat.

Subject**Correspondence No.**

Water
irrigation
Indian rights to

privileges
allotment

268/80 [encl]
268/80 [encl], 269/80 (pp. 49, 51, 65-67), 591/80 (pp. 17, 25)
269/80 (pp. 49-67)
591/80 (pp. 4, 6, 9, 11, 14, 22)

Colonial Reserve**Name**

Aywawwis
Coquitlam (2)
Matsqui
Musqueam
Ohamil
Peters
Popkum
Skawahlook
Skweahm
Tsawwassen
Upper Sumas
Whonnock
Lists (4)

Comment

"old reserve"
"old reserve"
"old ... reserve"
"old ... reserve"
"old reserve"
"old reserve"
"old reserve"
"old ... reserve"
"old reserve"
"old ... reserve"
"old ... reserve"
following Corres. No. 325/80

Corr. No.

591/80 (p. 13, 15)
591/80 (p. 97)
591/80 (p. 87)
591/80 (pp. 106, 107)
591/80 (p. 37)
591/80 (p. 40)
591/80 (p. 48)
591/80 (p. 33)
591/80 (p. 76, 77)
591/80 (p. 110)
591/80 (p. 83)
591/80 (p. 89)

Settlers**Name**

Anderson, P.L.
Bales, Mr.
Brown, Mr.
Garver, Mrs. R.
Grey, Mr.
Henderson, A.C.
Herring, Samuel
Hughes, Robert
Holmes, D.
Jemmett, Capt. W.S.
Jones, Mr.
Lim, Ah
McDonald, Samuel
Miller, Mr.
Murphy, Mr.
"Mexican squatter"
Nelson, Charles
Walker, John

Corr. No.

216/80
591/80 (p. 77)
591/80 (pp. 44, 46)
591/80 (p. 74)
591/80 (pp. 30, 32, 36)
591/80 (p. 46)
591/80 (pp. 100-101)
325/80
591/80 (pp. 3, 5, 6, 7)
591/80 (p. 46)
591/80 (p. 37, 39)
591/80 (p. 12)
591/80 (pp. 81, 85)
591/80 (p. 79)
591/80 (p. 7, 9, 10, 17)
591/80 (p. 80)
591/80 (p. 46)
591/80 (p. 46)

216
80

British Columbia
Indian Reserve Commission

March 30. 1880.

Sir

In reference to a notice
dated 20th March 1880 in the Gazette,
stating that the land of Mr. P. L.
Anderson Lot 425 group 1 among
others, has been surveyed, and
that he should prove up his claim,
I beg to state that the Dominion
Surveyor informs me that Mr
Anderson's line encroaches upon
the Indian Reserve at Hamilton's Creek
at a part of it which has been
an old Indian settlement, and I
have therefore to ask that you
will be good enough to note the

The Honourable

The Chief Commissioner
of Lands & Works

Vancouver

fact and not permit the
issuing of papers for land which
as an Indian settlement
could not at any time have
been legally pre-empted or
acquired, and which also is
part of the reserve assigned in
1878.

I am Sir
Yours truly
G M Shout
Comdr.

Ans 10/4/80

British Columbia

97.F.

Indian Office

Victoria Apr 9th 1880.

Sir,

I have the honor to forward herewith Minutes of decision of Mr. G. M. Sproat Indian Reserve Commissioner in respect of lands and water privileges allotted by him to the Nicola Indians in 1878.

With the Minutes of decision, I have also to include plans numbered 1 to 10 and reference Map, together with 15 field books, duly attested, and a copy of the Reserve Commissioner's letter to me upon the subject.

Copies

The Honorable
G. A. Walker
C. C. L. H. W.
f.c.c.

Copies of the above documents (excepting
field books) are forwarded by mail
to day to the Right Hon^{ble} the Supt^r
General.

I have the honor to be
Sir,

Your obt^d servant,

J. A. Powell
Indian Superintendent.

Copy

British Columbia
Indian Reserve Commission
Victoria, 25th March
1880.

Sir,

Herewith I beg to hand you the Minutes of Decisions for that portion of the work of the Commission done in 1878 which has since been surveyed, and I also hand you survey plans, numbered 1 to 10, also a Reference Map for the same, and the surveyors Field Notes (duplicates) duly attested on oath by them.

These documents have been prepared in accordance with the requirements of the Provincial Land Amendment Act 1879, and the Resolution of the House of Assembly in the last session with respect to the gazetting of Indian Reserves, and they are sent to you instead of being sent direct by the Commission to the Provincial Government, in accordance with our conversation on that subject.

You will notice that, almost for the first time in the history of Indian land allotments in this Province, a detailed

J. W. Powell Esq.
Indian Superintendent
Victoria.

a detailed statement of water required for irrigating Indian lands is contained in these decisions. It may be necessary to consider whether some Provincial legislation is not required with respect to irrigation water for Indians, not being persons entitled to hold land under the Land Acts, they would seem to be precluded from recording water under clause 48 of the Land Act 1875, and, as against the legal record of a white settler I do not know what could be set up except a supposed prior equitable right on the part of the Indians similar to the right which they may have to land for their sustenance and use within the province - water being necessary in cultivation over a great extent of the Country.

The subject is not specifically mentioned in the agreement as to the Indian Land Question between the two Governments 6th January 1876, and the Commission has not been able to obtain any governmental declaration or action thereupon, but there is no reason to doubt that the Provincial Government is at least morally bound by that agreement to do what is necessary to secure effectually to the Indians the water necessary for their agricultural and other reasonable uses - otherwise the assignment of arable lands for the Indians would have no meaning.

(S^d) Gilbert Malcolm Sproat
Commissioner

I, Edward Moham, of British Columbia,
make oath & say that the field notes contained
in the Nicola Reserve Survey books numbered
1 to 7 are correct and true in all their various
particulars to the best of my knowledge and belief
so help me God.

Sworn before me at Victoria
this first day of April, 1880.

William
J.P.


I William Sugden Sermonet of British
Columbia make oath and say that the
field notes contained in the Nicome and
Nicola Reserve Survey books, numbered
8 to 14 are correct & true in all particulars
to the best of my knowledge & belief -
so help me God.

Sworn before me at Victoria
this first day of April 1880

William
J.P.

269
British Columbia

Indian Reserve Commission



Napla Valley
Indians

1878.

Date

April 9 '80

Minutes of Decisions

Sec. 10: $\frac{455}{81}$

In virtue of powers and instructions from the Governments of Canada and British Columbia, authorising me to fix and determine the number, extent, and locality of the Reserve, or Reserves, to be allowed to the Indians of British Columbia. I, the undersigned, having in each case made full enquiry on the spot into all matters affecting the question. I hereby Declare the following to be the Reserves for the undenominated Indian tribes respectively:

The date of my decision is stated in each case.

Douglas and Nicola Lakes.

Upper Nicola Indians

A Reserve in Townships xcvi,

and xcvi; bounded as follows, the courses being from true meridian.

From a post on eastern shore of Nicola Lake at south west corner of lot 215. by 1. east 19166 links; thence north 4000 links; thence west 8012 links; thence south $88^{\circ} 27'$ west 1937 links; thence north $23^{\circ} 35'$ west 8707 links; thence east 1428 links; thence north 4000 links; thence east 4000 links; thence north 12079 links; thence west 5469 links; thence southerly along eastern shore of Nicola Lake to initial point

See Plan No 2

28 Sept 1878

(Nicola Lake)

6/2

See Plans, No 2

28th Sept 1875

A Reserve at mouth of
 Hamilton's or McDonald's Creek,
 being Lot III. Group 1. Township XCVII.

A Reserve at Douglas Lake.

bounded as follows, the courses being from the true meridian.

From a post on north shore of Douglas Lake north 48,752 links; thence west 20,000 links; thence south 16,000 links; thence west 8,000 links; thence south 12,000 links; thence west 4,000 links; ($\frac{1}{4}$ S 13 $^{\circ}$ 14', T XCVI.) thence south 13,100 links; thence east 15,000 links; thence south 15,000 links; thence east 4,000 links; thence south 16,000 links; thence east 13,100 links; thence north 25,573 links to post on south shore of Douglas Lake; thence westerly along south shore of Douglas Lake to its outlet; thence easterly along north shore of Douglas Lake to initial point.

See Map. 161.

28th Sept 1878

3

(Douglas Lake 15)

273.007
ac

See Plan No 2
28 Sept 1898

A Reserve on Späb-ö-män
 Creek, (which flows from south east
 into Douglas Lake near its foot) bounded
 as follows, all courses being from the true
 meridian.

1 From a post on right bank
 of Späb-ö-män ^{Creek} ^{quid}, north 4,000 links; thence
 east 8,000 links; thence south 4,000 links
 thence west 8,000 links to initial point

(^{#5}Chaparron Lake IR)

A Reserve at Chaparron Lake

bounded as follows the courses being from the true meridian.

From a post at north end of Lake north 867 links; thence west 9,343 links; thence south 9,471 links; thence east 1,000 links; thence south 1,529 links; thence east 13,834 links to post on west shore of Chaparron Lake; thence northwily along western shore of Chaparron Lake to initial point.

See Map, 1892
28th Sept. 1898

7 1/2

See Plan 162
28th Sept 1876

A Reserve on Upper Chapperson
Creek (about $1\frac{3}{4}$ of a mile easterly from
Chapperson Lake,) bounded as follows,
the courses being from the true meridian
From a post near the left
bank of the creek, west 1,500 links; thence
south 1,000 links; thence east 1,500 links;
thence north ^{links 400} 1,000 to initial point.

See Plann. 1878
28th Sept. 1878

A Reserve at Salmon Lake
bounded as follows, the courses being
from the true meridian.

From a post on the north
shore of Salmon Lake north 5,200 links;
thence east 1,600 links; thence north 5,100
links; thence east 1,300 links to left
bank of Salmon River; thence southerly
up left bank of ^{Salmon} River to outlet of Lake;
thence southerly and westerly along shore
of Lake to initial point.

See Plan No. 3
28th Sept. 1878

Upon the tract of land within the undersigned boundaries, except Lot 1360 Group 1, a right of pasturage for cattle is given for the Indians but so as not to exclude the cattle of white settlers unless in the opinion of the Indian Department, the land is being overgrazed and likely to suffer permanent deterioration as winter pasture. The word "cattle" shall extend to and include horses, mares, fillies, foals, geldings, colts, bulls, bullocks, cows, heifers, steers, calves, mules, and asses, but shall not include sheep, goats, or hogs.

If this arrangement which appears to be the best for both the white settlers and the Indians cannot be carried

out, this tract of land except Lot 360
Group 1 to be Indian Reserve. The
courses are from the true meridian.

From a post on the north
shore of Douglas Lake north 48,752
links; thence east 58,891 links; thence
south 19,471 links; thence west 5,758 links;
thence south 1995 links; thence west
1,994 links; thence south 4,614 links;
thence west 2,871 links; thence south 4,000
links; thence west 36,837 links; thence
north 9,227 links; to the boundary of Lot
362 Group 1. Thence northwesterly along
the boundary of Lot 362 Group 1 to the
north shore of Douglas Lake; thence
westerly along north shore of Douglas
Lake to initial point.

Nicola and Mamnet Rivers.

Saves Nicola Indians.

A Reserve near the junction

of the Nicola and Mamnet Rivers,
to include all the land within the
unmentioned boundaries, except lot
129. Group 1. The courses are from the
true meridian.

From the north east corner of
lot 128 Group 1 north 6,275 links; thence
east 1,550 links; thence north 4,000 links;
thence east 2,000 links; thence north 5,000
links; thence west 13,000 links; thence
south 13,000 links; thence west 9,000 links;
thence south 2,000 links; thence west
4,000 links; thence south 2,000 links;
thence west 2,000 links; thence south

See Plan, No 4
5th Sept. 1878
#1 to 116
(Nicola Mamnet)

11,356
/ 6

14,400 links; thence west 10,000 links; thence
 south 10,000 links; thence west 10,000 links;
 thence south 18,000 links; thence west
 1,000 links; thence south 2,000 links;
 thence east 14,60 links to post on left
 bank of Mammet River; thence southerly
 along left bank of Mammet River to
 north west corner of Lot 131. Group 1;
 thence east 4,383 links to north east
 corner of Lot 131. Group 1; thence south
 6,287 links to south east corner of Lot
 131 Group 1. on right bank of Nicola
 River; thence up right bank of Nicola
 River to a point opposite the north
 east corner of Lot 130 Group 1; thence
 southerly across River to the north east
 corner of Lot 130 Group 1; thence south
 $14^{\circ} 15'$ west 19,606 links to south west

corner of Lot 128 Group 1. Thence north
 $73^{\circ} 33'$ east 7,725 links to south east

corner of Lot 128. Group 1 thence north
 $46^{\circ} 50'$ east 6,923 links to initial point.

See Map. 165
11 Sept. 1878

A Reserve near the junction of
the Nicola and Coldwater Rivers
bounded as follows. The courses from
the true meridian.

From the north east corner of
Section 10, Township XCI south 7,000
links, thence east 4,000 links; thence
north 13,000 links; thence east 1,000
links; thence north 4,000 links; thence
west 15,000 links to initial point

See Plan, No. 5
5th Sept 1878

23 2. Nicola
Sept 2000
220
ac.

A Reserve at the forks of the
Mannet River, about twenty five miles
from the Nicola River, bounded as
follows; The courses from the true
meridian.

From a post on the left
bank of the Mannet River west 4,000
links; thence north 15,500 links; thence
east 4,000 links; thence south 15,500
links to initial point.

See Plans, No. 5
10th Sept 1878

A Reserve means foot of
Nicola Lake, bounded as follows
the courses being from the true
meridian.

From the north east corner
of Section 5, Township XCIV; north
12,500 links; thence east 4,000 links;
thence south 12,500 links; thence west
4,000 links to initial point

See
500
New Zet #4

17

Relinquished L. 9. ⁴⁹⁵²
Now Lot. 962. G. 1. ₉₉

A Reserve near the foot of
Nicolas Lake, bounded as follows.

The courses are from the true meridian.

From quarter section post, Sections
29 and 32, Township XCIII, north 3,000
links; thence east 1,000 links; thence
north 1,000 links; thence east 1,000 links;
thence north 2,000 links; thence east
3,000 links; thence south 2,000 links;
thence west 1,000 links; thence south
1,000 links; thence west 1,000 links;
thence south 1,000 links; thence west
1,000 links; thence south 2,000 links;
thence west 2,000 links to initial point.

See Plan, No. 5
St. John's 1878
10

See
Plan

See Plan, 1865
 12 Sept 1878

A Reserve on Hamilton's,
 otherwise called Mc'Donald's, creek,
 (at its bend) bounded as follows.
 The courses from the true meridian.

From a post on steep
 bank above Hamilton's creek, east
 1,500 links; thence north 3,000 links;
 thence west 1,500 links; thence south
 13,000 links to initial point.

45° (Egmont)
 64° 47' to Meridian
 Hamilton's Creek

A Reserve near the foot
of Nicola Lake as follows; viz:

1 The north east quarter of
section 25 Township xci and the
southwest quarter of section 131
Township xciii.

1 This land is not to be
enclosed, cultivated, or occupied by
the Indians until the other agricultural
lands of the Nicola-Marmet Indians
are found by the Indian Department
to be insufficient in area, and if this
does not take place within two years
from the 10th Sept 1878 the above
portions of land are to revert to the
Province.

See Reference Map.
10th Sept 1878
320
Dampier

Hamilton's Creek, Nicola.

Sutton's Indians.

See Plan No 6
12 Sept 1878

(Hamilton CK 1 R

A Reserve on Hamilton's
otherwise called McDonald's Creek,
bounded as follows. The courses are
from the true meridian.

From a post on left bank of
Hamilton's Creek west 16,000 links; thence
south 24,000 links; thence west 4,000
links; thence south 8,000 links; thence
east 15,000 links; thence north 16,000 links;
thence east 2,000 links, thence north
8,000 links; thence east 3,000 links;
thence north 8,000 links to initial point.

4,400
600

Nicola River

Lower Nicola Indians.

A Reserve near the junction
of the Nicola and Speers Rivers and
east of the latter, bounded as follows.
The courses are from the true meridian.

Thence a first east 14,000 links;
thence north 2,000 links; thence west
14,000 links; thence south 2,000 links
to initial point.

See Plan, No. 7.
23rd July 1879
H. S.
(Signed) H. S.
280
/60

A Reserve about one and a half miles east of the Nicola River, and about twenty five miles from Spence's Bridge, bounded as follows. The courses are from the true meridian.

From a post near a stream running westerly, and falling into the Nicola River east 2,000 links; thence north 12,000 links; thence east 3,000 links; thence south 4,000 links; thence east 5,000 links; thence south 16,000 links; thence west 12,000 links; thence north 8,000 links to initial point.

see 1875, 1876
21st Aug 1875

1875, 1876

1960
1000

see Plans, No 9.
26th Oct 1898

10
(Wooatch 18)

21/10
21/10

A Reserve on the Nicola
River, about twenty three miles from
Spence's Bridge, bounded as follows.
The courses from the true meridian.

Thence a post on the right
bank of the Nicola River, east 1,378 lks;
thence south 3,000 links; thence east 3,000
links; thence south 6,000 links; thence
east 1,000 links; thence south 1,000 lks
thence east 1,000 links; thence south
1,000 links; thence east 1,000 links;
thence south 2,000 links; thence east
2,000 links; thence south 1,000 links;

thence east 2,000 links; thence south
 2,000 links; thence east 1,000 links;
 thence south 1,000 links; thence east
 3,000 links; thence south 6,000 links;
 thence west 1,000 links; thence south
 3,000 links; thence east 2,000 links;
 thence south 10,200 links to first on
 left bank of Nicola River; thence up
 left bank of Nicola River southeasterly
 about 7,000 links; thence south 5,880 links;
 thence west 4,000 links; thence north 5,000
 links; thence west 1,000 links; thence
 north 1,000 links; thence west 1,000 links;
 thence north 1,000 links; thence west
 1,000 links; thence north 1,000 links;
 thence west 1,000 links; thence north
 1,000 links; thence west 2,000 links; thence

north 2,000 links; thence west 6,000
 links; thence north 13,000 links; thence
 east 15,000 links; thence north 3,000
 links; thence west 1,000 links; thence
 north 9,000 links; thence west 1,000
 links; thence north 1,000 links; thence
 west 2,000 links; thence north 1,000 links;
 thence west 1,000 links; thence north
 1,000 links; thence west 3,000 links;
 thence north 3,000 links; thence west
 1,000 links; thence north 2,000 links;
 thence west 3,000 links; thence north
 6,000 links; thence west 1,000 links;
 thence north 15,000 links; thence west
 1,000 links; thence north 3,000 links;
 thence west 2,000 links; thence north
 3,942 links, to left bank of the Nicola

River; thence south easterly up the left bank of the Nicola River about 5,000 links; to a point opposite the initial post; thence east 238 links to initial point on the right bank of the Nicola River.

see Plan. No 8
20th Aug. 1878

A Reserve on the Nicola
River about eleven miles from Spruce's
Bridge bounded as follows. The courses
from the true meridian.

From a post on the left bank
of the Nicola River west 10,000 links;
thence south 18,000 links; thence east
12,000 links; thence south 6,000 links;
thence east 9,000 links; thence south
4,000 links; thence east 15,000 links;
thence north 7,580 links to post on
right bank of Nicola River; thence
southeasterly up right bank of Nicola

6,470
Ac.
Sketch 1.

River (including small island)
 about 12,000 links to a post on right
 bank of the Nicola River; thence
 east 2,000 links; thence north 5,000
 links; thence west 13,000 links; thence
 north 2,000 links; thence west 1,000
 links; thence north 1,000 links; thence
 west 4,000 links; thence north 4,000
 links; thence west 6,000 links; thence
 north 2,000 links; thence west 3,000
 links; thence north 2,000 links; thence
 west 4,000 links; thence north 1,000
 links; thence west 2,000 links; thence
 north 2,000 links; thence west 3,000
 links; thence north 1,000 links; thence
 west 3,000 links; thence north 1,000
 links; thence west 1,000 links; thence

north 2,000 links; thence west 3,407
links; to post on left bank of Nicola
River; thence northwesterly down
the left bank of the Nicola River
to initial point.

See Plans, No 8
20th Oct 1875

A Reserve near the "Potatoe
Gardens," Nicola Valley, bounded
as follows. The courses from the true
meridians.

From a post on bank of a
deep ravine, south 10,000 links; thence
east 2,000 links; thence south 6,000 links;
thence east 14,000 links; thence north
16,000 links; thence west 16,000 links
to initial point.

23400
7/100
Soldatyns (see
Plans)
12

Thompson & Nicola Rivers.

Nicomine Indians

A Reserve on the left
bank of the Nicola River about
10 1/2 miles from Hook's Ferry, bounded
as follows. The courses are from
the true meridian

From a post on the left
banks of the Nicola River west
13,000 links; thence north 5,000 links;
thence west 1,000 links; thence north
13,000 links; thence east 887 links to
left bank of Nicola River; thence
up left bank of Nicola River to
initial point.

See Plan. No.
16th Oct 1878

152
Ray Kikoult
Receiver

See Map. No. 9.
13 July 1898

A Reserve on the Nicomine
book's Ferry trail about twelve miles
from the junction of the Thompson
and Nicomine Rivers, bounded as
follows. The courses are from the
true meridian.

From a post north 5,000
links; thence east 4,000 links; thence
south 5,000 links; thence west 4,000
links to initial point.

200
ac.
Skagawick
No. 12
#12 Nicomine

See Map. 169.
13th July 1878

A Reserve on the Micommin

Micola trail about 7 miles from the junction of the Thompson and Micommin Rivers, bounded as follows. The courses are from the true meridian.

From a post near a small lake north 3,000 links; thence east 4,000 links; thence south 2,000 links; thence east 1,000 links; thence south 1,000 links; thence east 5,000 links; thence south 3,000 links; thence west 3,000 links; thence south 2,000 links; thence west 2,000 links; thence north 1,000 links; thence west 1,000 links;

390
60

Sketch of
Reserve
(#9 in map)

thence north 2,000 links; thence west
1,000 links; thence north 1,000 links;
thence west 1,000 links; thence north
1,000 links; thence west 2,000 links
to initial point.

See Plan. No. 9.
13th July 1878

A Reserve on the mountain
above the "Mudslide" bounded as
follows. The courses are from the
true meridian.

From a post west 4,000 links;

thence south 13,000 links; thence

east 2,000 links; thence south 1,000

links; thence east 2,000 links; thence

north 4,000 links to initial point.

140
Ac
Initials
Reserve
(#11 Picnic)

See Plan. 169
13th July 1878

A Reserve on the

mountain above the "Mudslide";
bounded as follows. The courses are
from the true meridian.

From a post on the west
bank of the "White Lake" west 8,000
links; thence north 8,000 links; thence
east 12,000 links; thence north 2,000 links;
thence east 4,000 links; thence south
12,000 links; thence west 8,000 links;
thence north 2,000 links to initial point.

1520
Ac.

Running
Reserve
(#10 in corner)

See Plans, 169
13 July 1878

A Reserve on the Nicornin
River, immediately above the water
fall, bounded as follows. The courses
are from the true meridian.

From a post at the foot of
the mountain on the west side of
the Nicornin River north 1,000 links;
thence west 2,000 links; thence north
1,000 links; thence west 1,000 links; thence
north 1,000 links; thence west 2,000 links;
thence north 1,000 links; thence west
1,000 links; thence north 1,000 links;
thence east 3,000 links; thence south
1,000 links; thence east 1,000 links; thence

130
Acres.
Hykinawick Res.
(#3 Nicornin)

south 1,000 links; thence east 2,000
links; thence south 1,000 links; thence
east 1,000 links; thence south 2,000 links;
thence west 1,000 links to initial point.

See Plan, 169.
13th July 1878

A Reserve on the left bank
of the Thompson River, near the
68 mile post from Yale, bounded as
follows. The courses are from the true
meridian.

From a post on the south side
of the wagon road South $9^{\circ} 52'$ east
1,628 links; thence north $80^{\circ} 8'$ east 1,015
links; thence north $9^{\circ} 52'$ west 700 links;
thence east 2,000 links; thence north 3,000
links; thence west 3,000 links; thence
south 1,591 links; thence south $80^{\circ} 8'$
links and
west 1,562 to post by wagon road, thence
southwesterly along wagon road to initial point.

151.5
Ac.
Proven. Res.
(#1 Meander)

See Plans, No. 9
13th July 1878

A Reserve on the right

banks of the Thompson River, opposite the 67 mile post from Yale, bounded as follows. The courses are from the true meridian.

From a post on the right bank of the Thompson River north 867 links; thence west 2,000 links; thence south 1,000 links; thence east 1,340 links; to right bank of Thompson River; thence up the right bank of Thompson River to initial point.

16/4

Shookroot Res.
(#7 measure)

See Map No. 169.
13th July 1878

A Reserve on the right bank of the Thompson River, nearly opposite the 68 mile post from Yale, bounded as follows. The courses are from the true meridian.

From a post on the right bank of Thompson River north 518 links; thence west 1,000 links; thence south 777 links to right bank of Thompson River; thence up right bank of Thompson River to initial point.

6.5
am.
Lumpkin
Res
68 miles

See Plan No. 9.
13th July 1878

A Reserve on the right
bank of the Thompson River, nearly
opposite the 71 mile post from Yale,
bounded as follows. The courses are
from the true meridian.

Thence a post on the right
bank of the Thompson River south
2,000 links; ^{thence} east 1,000 links; thence
north 805 links to right bank of
the Thompson River; thence up
the right bank of the Thompson
River to initial point.

16
ac.
Skepowitz Res.
(W. H. H. H.)

see Plan No. 169
13th July 1875

A Reserve on the left bank
of the Thompson River near the
71 mile post from Yale, bounded
as follows. The courses are from
the true meridian.

Thence a post near the
right bank of Sackum Creek north
2,000 links; thence west 1,000 links;
thence south 2,000 links; thence
east 1,000 links to initial point.

29/6
Sackum Res
13 miles

See Plan, No 9
13th July 1878

A Reserve on the right
bank of the Thompson River, nearly
opposite the 72 mile post from Yale,
bounded as follows. The courses are
from the true meridian.

From a post on the
right bank of the Thompson River
west 1,956 links; thence north 2,000
links; thence west 1,000 links; thence
north 1,000 links; thence west 1,000
links; thence north 2,000 links; thence
east 1,000 links; thence north 2,000 links;
thence east 903 links to the right

194
ac.
Keweenaw
(45th meridian)
Res.

banks of the Thompson River; then
down the right bank of the Thompson
River to initial point.

See Plan No. 9.
13th July 1878

A Reserve on the right bank
of the Thompson River nearly
opposite the 74 mile post, ^{from Gale's} bounded
as follows. The courses are from the
true meridian.

From a post on the right
bank of the Thompson River west
455 links; thence south 2,000 links;
thence east 1,339 links; thence up the
right bank of the Thompson River
to initial point.

2nd
See
Sleets's Res
#6 1878

Water Privileges.

The prior right of the Indians, irrespectively of record, to take, divert and use all the water which they require from lakes, rivers, streams, springs and other sources of water supply for the purpose of irrigating their reserves, and for milling and mining purposes, and for domestic purposes at their respective villages, houses and places of resort, and for other purposes, is declared and confirmed so far as the undersigned has authority in the matter, together with all necessary rights of way for ditches and flumes and conveyance of the said water; and the undersigned hereby fixes and determines the following

quantities of water as the quantities required from the undermentioned sources of supply for the undermentioned Indians for irrigation, milling, mining, domestic and other purposes; the word "Inch" to mean the quantity of water that will pass through an orifice one inch square, and not exceeding two inches in length, with a constant head of six inches above the centre of the orifice, equivalent to 2,112 cubic feet per day of twenty four hours: and in case of waste or damage being occasioned to the land of persons being non-Indians by the right of entry and conveyance of the water on and through their lands for Indian purposes the compensation to such persons is to be ascertained in case of dispute in such

manner as the Chief Commissioner
of Lands & Works, and the Superintendent
General of Indian Affairs or his agent
may agree upon.

Upper Nicola Indians

(Shillabootsa's tribe)

inches

Sources of Supply.

235

Upper Nicola River, that is
Nicola River above Nicola Lake

800

Spah o min brooks

200

Murray brooks.

10

Two Springs near the western
boundary of the reserve at foot of Douglas
Lake, as shown on the plan.

28th Sept 1878

Division
The Commissioners
have no authority to
confer any water rights
upon these or any other
Indians. Wm. M. C. 1878

Lower Nicola Indians

(Naweesistikun's tribe)

| Inches | Sources of Supply. |
|--------|---|
| 800 | Mamnet River |
| 22.5 | Lower Nicola River, that is Nicola River below Nicola Lake |
| 200 | Dalley's brook, otherwise called Shapferton's brook. |
| 20 | A little mountain stream known as Joeyaska's brook flowing towards the Goldwater. |
| 10 | Hamilton's or McDonald's brook. |

5th Sept 1878

5th Sept 1878

10th Sept 1878

11th Sept 1878

12th Sept 1878

12th Sept. 1874

trucks

Sources of Supply.

10

A little stream flowing
from the west into Hamilton's
creek, through Logan's Reserve.

Syttom, Indians.

12. touches

Sources of Supply.

7.5

Hamilton's Creek.

20

Two little streams flowing from the west towards Hamilton's Creek, about 5 miles from Nicola Lake.

12. 11 Sept 1878

Lower Nicola Indians

(From the Speers, down the Nicola)

| inches | Sources of Supply |
|--------|---|
| 120 | From a stream about a mile east from the reserve (near the junction of the Nicola and Speers Rivers, and east of the latter) running northerly to the Lower Nicola River, also from two small watercourses heading from the south of the reserve, also from all water sources within the reserve. |
| 90 | From all springs or water sources within the grass reserve about $1\frac{1}{2}$ miles east from the Lower Nicola River, and about 25 miles from Speers' Bridge, also from the two |

23rd July 1879

26th Aug. 1878

| Tanches | Sources of Supply. |
|---------|--|
| | streams which flow westerly to the lower Nicola River, through the reserve on its right bank about twenty three miles from Spences Bridge. |
| 12.5 | From a stream flowing easterly into the Spence River about $13\frac{1}{2}$ miles from its junction with the lower Nicola River |
| 200 | From the Nicola River and its tributaries. |
| 60 | From a stream flowing |

26th Oct 1878

26th Oct 1878

26th Oct 1878

| Inches | Sources of Supply. |
|--------|--|
| | through the Reserve easterly to the Lower Nicola River. |
| 130 | From a stream in the mountains back from the left bank of the Lower Nicola River and west from Montrose's farm on its right bank. |
| 250 | From the Kapsilqua stream which flows through the reserves south westerly into the Lower Nicola River and from a tributary of the Kapsilqua stream immediately east of the Kapsilqua Reserve, and from all springs, and water sources within the Reserves. |

26th Oct 1878

26th Oct 1878

26th Aug 187820th Aug 187820th Aug 187820th Aug 1878

| Inches | Sources of Supply. |
|--------|---|
| 130 | From the lower Nicola River. |
| 75 | From Shuckan stream which flows into the lower Nicola River nearly opposite the Potato Gardens. |
| 20 | From a stream flowing into the lower Nicola River near the lower end of Mr John Duball's farm. |
| 20 | From a watercourse which heads from the west of the Reserve, and passes through the Reserve which is about 11 miles from Spence's Bridge up the lower Nicola River. |

Nicommin Indians.

| Inches | Sources of Supply. |
|--------|---|
| 130 | From a stream known as the May Nih-wah flowing through the Reserve on the left bank of the Lower Nicola River about $9\frac{1}{2}$ miles from Spence's Bridge. |
| 75 | From a stream called Skay-na-mich-lah which flows from Squiammy easterly into the Lower Nicola River also from springs within the Reserve on the Nicommin looks Ferry trail about 12 miles from the junction of the Thompson and Nicommin Rivers. |

16 Oct 1878

13th July 1878

| Inches | Sources of Supply. |
|--------|--|
| 150 | From a small lake at Emballs Reserve and from a stream flowing southeasterly to Skekuk now used by "Frank", an Indian. |
| 100 | From three lakes about three miles south from Skekuk, and from a stream which flows from these lakes to Skekuk. |
| 150 | From the Nicomin River. |
| 150 | From a stream, which it is proposed to dam, which flows through the Reserve at the 68 mile post from Gale into the Thompson River. |

13th July 187813th July 187813th July 187813th July 1878

13th July 1878

13th July 1878

13th July 1878

| Inches | Sources of Supply. |
|--------|--|
| 20 | From a small stream called Shosh-hoot which flows into the Thompson River, opposite the 67 mile post from Gale. |
| 20 | From a small stream called Ampah-pah-gu-at-tan which flows into the Thompson River nearly opposite the 67 mile post from Gale. |
| 20 | From a small stream called Akh-por-ty which flows into the Thompson River nearly opposite the 71 mile post from Gale. |

Inches

Sources of supply.

20

From the stream called Sackum, which flows into the Thompson River close to the 71 mile post from Gale, and from the Imbals or other lake in which it heads.

20

From a stream called Kiva kul lat which runs in an easterly direction nearly up to the west boundary line of the Klah Kewit Reserve which is nearly opposite the 72 mile post from Gale.

100

From a stream called Sletois which flows into the Thompson River nearly opposite the 74 mile post from Gale.

13th July 187813th July 187813th July 1878

Hook's Ferry, Indians

| Inches | Sources of Supply. |
|--------|---|
| 130 | From a stream called Kloklowich which flows south westerly through the Kloklowich Reserve into the lower Nicola River about 7 miles above Spencer's Bridge. |
| 20 | From a stream which runs westerly through a high bench at the southern end of the Kloklowich Reserve. |

16th Aug 1878

16th Aug 1878

All the water in the lakes, ponds, springs, swamps and streams, within or partly within or flowing through the Squammy Reserve above the Madslock on the left bank of the Thompson River is reserved for the use of the Indians in irrigation and other purposes, and to afford drinking water for their stock, but so as not to exclude the cattle of settlers from using that portion of the water of lakes and ponds which can be used by such cattle from the banks of the portion of such lakes and ponds that is outside the Squammy Reserve.

See page 59, 36, 40
13th July 1878

The Indians are to have access to, and to be at liberty to carry on, as formerly, their fisheries for the various kinds of fish, at their accustomed fishing places, and more particularly in Salmon Lake, Salmon River, and the creek falling into Salmon River a little below the lake, Trout Lake, Upper Shapperson Creek falling into Shapperson Lake, Lower Shapperson Creek connecting Shapperson Lake with the Upper Nicola River, Spahissin Creek, Minnie Lake, the Upper and Lower Nicola Rivers, Hamilton's or M'Donald's Creek, Coldwater River, Marmet Lake, Marmet River, Kipsend stream and the Thompson River, but the undersigned informed

the Indians that with respect to fish of the Salmon River, their capture out of season should be discouraged unless required urgently for food, and that the Indians should not at any time destroy salmon or take it for use or sale. The Indians were also informed in answer to their inquiries as to their position in reference to hunting on Crown lands that it was not the practice of the Crown to forbid or place any obstacles in the way of its subjects whether Indians or non-Indians in that matter, but this tacit permission of the Crown did not extend to lands which had been acquired by individuals or corporations.

or for Indian purposes ~~in~~ to
 districts in which the legislature
 had made regulations in the common
 interest of Indians and now Indians
 to prevent the destruction of game
 at improper seasons.

The Reserves ~~are~~ mentioned in this
 minute are shown on the accompanying
 Plans, numbered 1 to 10 and Reference Map.

Gilbert Malcolm Spaw
 Commissioner

C. C.

British Columbia.

Victoria, Indian Office.

172. G.

325

24th April 1880

80

Sir,

Referring to the letter of the
Indian Reserve Commission to the
Honorable the Minister, dated 20th April
1877, in respect of the claim of Mr Robert
Hughes to a piece of land allotted to
the Indians at Chickameen Village
near Oyster Harbor, "subject to Mr
Hughes' rights (if any)". Should you have
the goodness to inform me, if, in your
opinion, these rights are such as to prevent
the Commission from apportioning the
land claimed by that gentleman.

I have the honor to be,

Sir, Your obedient servant

Hon^{ble} G. A. Walker,

Chief Commr Lands & Works.

J. H. Powell
Indian Superintendent

Recd 26/4/80
File over
No 487. Vol. 15.

Mr. Shyler took possession of the land in
faith by a ^{con}veyance from a
Governor of T. I. dated 7 Oct 1865 and
as he has occupied and improved the
land ever since, he should not be
disturbed but rather be protected in
his possessory title.

Indian Reserves

Vancouver Island.

| Name | Locality | Acres | Population | Is Surveyed | Remarks |
|-----------------------------|---|--------|------------|-----------------|--|
| 14 Looke | Section 8 | 66.0 | | Not Surveyed | East side of entrance to Looke River |
| 5 Esquimalt | " 25 | 48.0 | | Ch. by Tideman | Esquimalt Harbour. |
| 14 Songee's | Victoria Harbour | 125.0 | | | Opposite Victoria |
| 12 Telahit | South Saanich portions of R 5. 6. 7. 8. | 350.0 | | | |
| 3 Glenclonmactels | Comichan Bay " R 5. 56 Comitchan | 136.0 | | | |
| 3 Cowitchan | " Riv. valley of Cowitchan River | 267.50 | | Re. Survey 1867 | Portions of Cowitchan and Quannichan Districts |
| 8 Halalt's | Chemmanis, Range 7. Sections 5. | 100.0 | | | Reserve made July 3 rd 1867. |
| 16 Ponalakhtut | " 8. " 6. | 30.0 | | | |
| Island in Stewart's Channel | | 139.0 | | | |
| Kus. Res. Sum | In S 41 South of Comox Harbour | | | | Prompted by Rev ^d . Good subject to condition that the Indians be undisturbed in their rights |
| Reserve | South of Nanaimo Harbour | 447.0 | | | |
| " | West of " | 57.6 | | | |
| Toward | | | | | |
| | | 4173.6 | | | |

Memo:

The reserves not surveyed consist of sections & portions of sections and quantities are calculated from Official Maps

No data for the Population, 10 to 20 acres usually allowed for each adult male Indian, but in the large reservations the quantity per head is much greater.

Indian Reserves

New Westminster District

| Name | Locality | Acres | Population | If Surveyed | Remarks |
|--------------------------------|---|-----------|------------|-------------|---|
| Isowasson | South of mouth Fraser River | 4 900 | | Surveyed | Near Roberts Bank. |
| Reserve | At False Creek Burrard Inlet | 3 700 | | | 1/2 mile from English Bay. Reserved Nov. 25 th 1869. |
| Remaind Inlet | North side of | 3 700 | | | Reserved and staked out Nov. 25 th 1869. |
| W. M. M. M. | of near North Arm | 1 125 1/2 | | | 1 mile West of North Arm. |
| At Barons Channel Fraser River | | 52 800 | | | |
| Coquitton | Coquitton River | 6 600 | | | West side of Coquitton 1/2 mile from junction of Fraser River. |
| Schuyt | Chillukweyukh River | 4 900 | | | Iselkhuminta Chief |
| So-whylee | " | 6 900 | | | Cast from Swallas |
| Kogupelt | " | 1 750 | | | Hool pilt kalum |
| Isquayahla | " | 1 600 | | | Scheathltduk |
| Asylitch | " | 4 500 | | | Hatchelak |
| Sokale | " | 1 280 | | | Altatlin |
| | " | 3 000 | | | " |
| Yuk Yuk gooso | " | 4 200 | | | Soomphus |
| Squay-ja | " | 3 900 | | | Saats |
| | " | 3 000 | | | " |
| | " | 3 000 | | | " |
| Somlitz | Junction of Harrison & Fraser River | 3 300 | | | Sulkithl |
| Elatawaas | Niconamew Slough | 8 600 | | | Sonasyalt |
| Whanock | North bank of Fraser River | 9 200 | | | Lustasta |
| Natyqui | on Fraser River | 1 700 | | | This reserve extended 20 chains West by order Gov. Seymour July 8 th 1869. |
| | " | 52 500 | | | Luoquanint Chief |
| Sumap | Junction of Fraser River & Niconamew Slough | 3 200 | | | I Scoocallion |
| | Sumap River | 4 300 | | | " |
| Upper | " | 4 400 | | | Big Bon |
| Katyic | 4 miles below Langley North end | 1 000 | | | North Bank |
| Moschelle chief | Fraser River | 5 600 | | | South " Moschelle Chief |
| Squeamaw | Niconamew Slough | 7 300 | | | Chuliptulin |
| Niconamew | " | 10 900 | | | Somuslaloob |
| Chikialis | West bank of Harrison River 1/2 mile from mouth | 6 260 | | | " |
| Masqueam | Mouth North Arm Fraser River | 3 420 | | | " |
| Reserve | Near Millars Landing | 3 600 | | | " |
| Total | | 5 803 4 | | | |
| Brought Forward | | 4 173 6 | | | |
| Total | | 9 977 0 | | | |

Total
Brought Forward
Total

Indian Reserves.

Yale Lytton District

| Name | Locality | Acreage | Population | If Surveyed | Remarks |
|-----------------------------|--|--------------|------------|-----------------|---|
| Reserve Nicola River N.E. r | No 11 At the mouth of Nicola River | 30.5 | | Surveyed | At the junction of Thompson and Nicola Rivers |
| Nicraamun | No 11 Yale & Lytton Road 67.68 mile points | 61.0 | | | |
| Albert Flat | No 11 Right bank Fraser River 4 miles below Yale | 163.5 | | | |
| Shawall | No 11 " " 7 " Hope | 135.0 | | | |
| Shuswap | No 11 Thompson River | 3112.0 | | | Nesquimaith Chief. Reserve made Oct. 5 th 1866 |
| | No 12 Little Lake | 1900.0 | | | |
| Adams Lake | No 12 | 1000.0 | | | Chilloutcan |
| West of Adams Lake | No 12 12 miles from mouth of Adams River | 22.5 | | 15 chains 2 ft. | |
| Kamloops | No 12 Forks of Thompson River | about 6000.0 | | Surveyed | Peter Lewis Reserve made Oct. 5 th 1866 |
| Nickel palm | No 8 Right bank Fraser River 20 miles above Lytton | 111.0 | | 1870 | |
| Shawook | No 8 Bostroyd Flat 35.36 mile points Yale & Lytton Road | 204.5 | | | |
| Shyren | No 8 Right bank Fraser River 5 miles above Lytton | 297.0 | | | |
| Hopachicket | No 8 Yarrowee Flat Right bank Fraser River 2 miles above Boston Bar | 205.0 | | | |
| Reserve | No 8 Between 16 & 17 mile points Yale & Lytton Road Left Bank Fraser River | 81.0 | | | |
| Indian Reserves | No 8 20 chains below Alexandra Bridge | 19.0 | | | |
| | No 8 2 miles | 51.0 | | | |
| Spuzzum | No 8 9.10 mile points Yale & Lytton Road Right | 110.0 | | | |
| Boston Bar | No 8 2 1/2 " " " Left | 82.0 | | | |
| Shopah | No 8 Wagon Road | 58.0 | | | |
| Stapahammy | No 8 Between 45 & 48 mile points Yale & Lytton Road | 40.0 | | | |
| Macainah | No 8 1 1/2 mile below Lytton Right | 100.0 | | | |
| Kohmeen | No 8 1 1/2 " above | 30.0 | | | |
| Chamil | No 5 10 " below Hope Left | 488.5 | | | |
| Shahm | No 5 20 " " " " " | 375.0 | | | |
| Pipokum | No 5 18 " " " " " " | 369.0 | 14674.5 | | |
| Squalits | No 5 13 " " " " " " | 380.0 | | | |
| Bonapart River | No 10 | 471.0 | | 1868 | |
| Deadman's Creek | No 10 | 575.0 | | | |
| Nicola River | No 10 | 918.0 | | | |
| Lake | No 10 | 60.0 | | | |
| | No 10 | 679.0 | 3643.0 | | |
| Greenwood Island near Hope | No 7 Fraser River near Hope | | 9 | | |
| | | 18119.5 | | | |
| | | 9977.0 | | | |
| | | 28096.5 | | | |

Ample Land
Land

Indian Reserves

Vale Lytton District

| Name | Locality | Acreage | Population | If Surveyed | Remarks |
|----------------------------|--|---------|------------|-------------|--------------------------------------|
| Anderson of Fraser River | Near Boston Bar | 1422.1 | | Surveyed | Quayside Indian Village. |
| 16. 9 mile creek and | No 6 9 miles above " | 16.8 | | | |
| 17. South of 9 mile creek | No 6. Left bank. Fraser River | 5.0 | | | |
| 18. Liska Flat | No 9 " " 7 miles below Lytton | 20.0 | | | Indian Burial ground |
| 19. 7 Lytton near town | No 9 " Thompson " | 8.0 | | | Mission Church built on this Reserve |
| 20. Kanaka Flat | " Fraser River 8 1/2 miles below Lytton | 88.0 | | | |
| 21. Left Bank Fraser River | " 14 1/2 miles above Boston Bar | 140.0 | | | |
| 22. Similkameen | No 11 Similkameen River | 1028.0 | | | |
| 23. Spellamneen No 1 | 1 No 11 Small Valley on Left Bank of Spellamneen River | 200.0 | | | |
| " 2 | 2 No 11 Spellamneen River | 18.5 | | | |
| | | 1586.5 | | | |
| | | 28096.5 | | | |
| | | 29683.0 | | | |

Indian Reserves

Abstract

| Name | Locality | Acreage | Population | If Surveyed | Remarks |
|---------------------|---------------|---------|------------|-------------|---------|
| 19. Looke | | 66.0 | | | |
| 5. Esquimalt | | 173.0 | | | |
| 3. Cornichan | South Saanich | 350.0 | | | |
| 17. Quasnickan | | 1616.0 | | | |
| 3. Cherranis | | 1195.0 | | | |
| 14. Nanaimo | | 269.0 | | | |
| 14. New Westminster | | 504.6 | | | |
| 25. Vale Lytton | | 5803.4 | | | |
| | | 19706.0 | | | |
| | | 29683.0 | | | |

OKANAGAN INDIANS.Keremeos (Lower Similkameen) Group.Decision Oct. 12, 1878.

So. 1
Cancelled.
9-8-93
"Commiss"
O'Reilly.

A reserve on the left bank of the Similkameen River bounded as follows:- From a spot on said left bank where the south boundary of Lot 111 Group 1 touches the said river east to the north west corner of Lot 113 Group 1, thence southerly and easterly following the boundary of Lot 113 Group 1 to its south east corner, thence true south 20 chains to Mr. Richter's land, thence true west 80 chains, thence south to the south west corner of Section 3, Tp. 52, thence west to left bank of Similkameen River, thence up said left bank to starting point.

Decision Oct. 12, 1878.

So. 2

A reserve on the left bank of the Similkameen River consisting of 320 acres or thereabouts, bounded as follows:- From a spot on the left bank of Similkameen River at the south west corner of Francisco Mendoza's lot east along south boundary of said lot to its south east corner, thence south 40 chains or thereabouts, thence west to left bank of Similkameen River, thence up left bank to starting point.

Decision Oct. 12, 1878.

A reserve on the right bank of the Similkameen River opposite the old custom house bounded as follows:- From a spot on the right bank of the Similkameen River as conven-

79

OKANAGAN INDIANS.

Keremeos (Lower Similkameen) Group.

ient for survey which spot is a short distance south of the more southerly of the two creeks shown on sketch but to include the cultivable land thence up right bank of the Similkameen River to a spot about 20 chains north of the more northerly of the two streams shown on sketch but to include the cultivable land. Thence west 50 chains or thereabouts thence south a sufficient distance so that a line drawn east at right angles will strike the starting point, thence east to starting point.

Commission Oct. 12, 1878.

A reserve on the right bank of the Similkameen river, bounded as follows:- From a bluff close to the said right bank and east of the Ashnola River up said right bank to a small creek running into Similkameen River, thence westerly to base of hills, thence southerly and easterly following said base (crossing Ashnola River) to starting point, to embrace the flat land on both sides of the Ashnola River from the gorge at the mountains to its mouth, being the old Ashnola Reserve.

Commission Oct. 12, 1878.

A reserve on the right bank of the Similkameen River between Ashnola and the Three Creek Reserve bounded as follows:- Commencing at a rocky bluff on the said bank when

74

OKANAGAN INDIANS.

Keremeos (Lower Similkameen) Group.

a tree is marked, thence up said bank for about 2 miles to a creek where also a tree is marked, thence west to base of No. 11 hills, thence southerly following said base to opposite *Ashnola John's* starting point, thence easterly to starting point, the Ashnola headman John will show the boundaries.

Issued Oct. 12, 1878.

A reserve about 14 miles from Keremeos on the Keremeos-Penticton trail, consisting of 50 acres or thereabouts but to include the Indian fencing and cultivation, to be laid off in good survey shape and as far as possible so as not to interfere unnecessarily with the reasonable requirements of cattle or stock traffic on the road.

FACSIMILE COVER SHEET

**MINISTRY OF ATTORNEY GENERAL
LEGAL SERVICES BRANCH
SUITE 205 - 1012 DOUGLAS STREET
VICTORIA, B. C. V8V 1X4**

**Phone: (604) 356-8940
Fax: (604) 356-8939**

Date: April 23, 1991

From: Cindy Pedersen, Native Title

Please deliver the following pages to:

Name: Bill Fry / Crown Lands

Fax No.: 356-1916

Ministry/Firm _____

City: Victoria

We are transmitting 4 pages (including this Cover Page). If you do not receive all the pages, please call back as soon as possible to the operator's number listed below.

Operator: CP Phone: 356-9641

MESSAGE:

*Tel. Call on 91-06-06
Has not yet determined TLE
within 10 to 15 minutes
Will let me know when determined*

Time Faxed: _____
Initials: _____

615

On a Memorandum from the Hon.
 Chief Commissioner of Lands and Works
 dated the 23rd day of April 1878,
 recommending that all Mr. Roberts'
 decisions regarding Indian land
 questions in the Electoral District
of Yak be regarded as final excepting
those in which he shall have received
notice from either Mr. Tague or Mr. Usher
Government Agents to lay over.

The Committee advise that the
 recommendation be approved.

J. J. Blount

President Executive Council

Approved

Attest

26th April 1878

No. 15.

He put from Chief from of L-11
recommending the speech
decisions regarding Indian land
question which if Gale is
regarded as final exception
there he shall have received
Notice from the Govt Agent to
lay over

Page 255

Board of Investigation under Water Act

The Government of
the Province of British Columbia

Victoria, B.C., Aug.16,1921.

J.N.Ellis, K.C.,
403-7 Rogers Bldg.,
Vancouver, B.C.

Dear Sir:-

Please refer to File

10-22-1

I am in receipt of your letter of the 13th instant advising that the official schedule of Indian Reserves was compiled from the original minutes of decision of the Indian Reserve Commissioners. These minutes are on file here and the Board has access to them so that it will not be necessary to obtain copies from Ottawa.

I am procuring a copy of the Order-in-Council of 26th April, 1878, approving Mr. Sproat's decisions up to that date. A cursory examination of the official schedule does not disclose any allotment made by Mr. Sproat before June, 1878.

I will go into the matter carefully as soon as possible.

Yours very truly,
J. F. Armstrong.
J.S.T.A.

Chairman, Board of Investigation.

JSTA:HH
Enc.

British Columbia

402. G.

591 Indian Office

Victoria June 23rd 1880.

Sir,

I have the honor to forward herewith the Minutes of Decisions of the Indian Reserves on the lower Fraser River for the year 1879.

Also additional plans of Burrard Inlet Reserves to be annexed to the Minutes of Decisions already furnished your Department.

I have the honor to be

Sir

Your Obedt Servant,

J. W. Powell

The Honble

The C. Comm^r
Lands & Works.

Indian Superintendent.

591
80

Encksen



British Columbia
Indian Reserve Commission

— 1879 —

Minutes of Decisions

1.
____ British Columbia, ____
Indian Reserve Commission.

____ 1879. ____

Minutes of Decisions.

In virtue of powers and instructions from the Governments of Canada and British Columbia authorising me to fix and determine the number, extent and locality of the Reserves, or Reserves, to be allowed to the Indians of British Columbia, I, the undersigned, having, in each case, made full inquiry on the spot into all matters affecting the question,

Hereby Declare the following

to be

to be the Reserves for the under-
mentioned Indian tribes respectively.

The date of my
decision is stated in each
Case.

Robert M. Sproat
Commissioner

Yale Indians.

Union Bar Subgroup,

A Reserve on
the right bank of Fraser River about
 $7\frac{1}{2}$ miles below Yale situated where
there are an Indian house and clearance
between H. Holmes' prescription and
Pucka. Chole. Indian reserve, and to
be bounded as follows.

12 August
1879

From a spot
on the right bank of Fraser River
about 10 chains up from the Indian
clearance true west to base of hill.
thence southerly along base of hill
for 20 chains or thereabouts. thence
easterly to right bank of Fraser River.
thence northerly along said right bank

to starting point.

Twenty, 20, inches
of water for irrigation and other purposes
are assigned from any source of
water supply which on survey may be
found available. *gmc*

Gale Indians,

Union Bar Subgroup,

a Reserve on

the right bank of Fraser River about
8 miles below Gale called Pucka, the
lot is immediately south of the pre-emption
of D. Holmes, and bounded as
follows.

12 August

1879

From the south west

corner of D. Holmes' surveyed pre-emption

about 30 chains along the southern

boundary of said pre-emption to its

south east corner. thence southerly

along base of hills for about 40 chains.

thence easterly continuing along base

of hills for about 30 chains to right

bank of Fraser River. thence southerly

following

576/500
Pucka - the

following said right bank to the mouth
 of American Bar Creek which is imme-
 diately above the Sister Rocks - thence
 westerly to base of mountains - thence
 northerly following said base to a point
 which would be struck by a prolongation
 due west of the south boundary line
 of D. Holmes's surveyed pre-emption -

thence east to starting point - to include
 all Indian clearances, enclosures,
 cultivation and houses -

150 inches

of water for irrigation and other purposes
 are assigned from any sources of
 water supply which on survey may be
 found available, particularly from
 American Bar Creek, and from the creek
 which in spring flows easterly into
 the

the large lake in D. Holmes' possession
but the water ditch and flume and
existing water rights of Mr. Murphy who
owns at Union Bar are not to be
interfered with, and he is to have,
free of charge, what timber along
said water course within the reserve.
he may require to repair it.

JMS

Yale Indians

Union Bar Subgroup.

A Reserve on the right bank of Fraser River about half way between the Sicker's Rocks and Union Bar at a place where there are Indian houses and gardens and a logging shanty - to be bounded as follows.

12 August
1879

From a spot on right bank of Fraser River about 5 chains up from the most northerly Indian house line west 10 chains or thereabout but sufficiently to include the Indian houses, clearances, fences and cultivated patches. thence line south about 40 chains to the second gulch

below

below the logging shanty. thence
thence east to right bank of Fraser River.
thence along said right bank to starting
point.

20 Inches of water for
irrigation and other purposes are
assigned from any sources of water
supply which, on survey, may be found
available, but the water ditch and
flume and existing water rights of
Mr Murphy who mines at Union River
are not to be interfered with, and
he is to have, free of charge, what-
timber along said water courses within
the reserve he may require to repair
it.

Wm J.

Yale Indians.

Union Bar Subgroup.

A Reserve consisting of the old settlement at Trafalgar Flat on the left bank of Fraser River immediately above the bluff which is opposite to Mr. Murphy's pre-emption at Union Bar, and to be bounded as follows.

12 Aug.
1879

From a spot on left bank of Fraser River where the low land begins immediately north of said bluff north westerly along left bank of Fraser River to a spot about 5 chains beyond the old logging stable of the sawmill at Hope (bought from him by Indian "Billy"), thence east to base of mountain - thence in a southerly

12
1879
Trafalgar

11
southerly direction following said base
to starting point.

200 Inches of
water for irrigation and other purposes
are assigned from all sources of
water supply which, on survey, may be
found available.

Eng

Gale Indians
Union Bar Subgroup,

A timber privilege
 under which these Indians are to
 have the exclusive right of cutting
 timber upon the following tract of
 land is assigned to them.

12 August
1879

From the south

west corner of Ath. Linn's pre-emption
 true east 40 chains. thence true
 south to the north boundary of the
 Trafalgar Flat reserve thence in a
 westerly direction following the said
 north boundary to left bank of Fraser
 River thence in a northerly direction
 up left bank of Fraser River to
 starting point. M. L.

Yale Indians
Union Bar Subgroup,

A Reserve on the
 left bank of Fraser River opposite
 Union Bar being the old reserve of
 Ay, waw, wis and to be bounded as
 follows -

12 August
1879

From the confluence
 of the Fraser and the Kwe, Kwe, hak. Ca
 rivers in a northerly direction along
 left bank of Fraser River about
 40 chains to the bluff - thence in
 a south easterly direction about 40 chains
 or as may be necessary in reference
 to the subjoined note, thence true
 south to right bank of Kwe, Kwe, hak. Ca
 River. thence along said right bank

to starting point.

50 inches of water for irrigation and other purposes are assigned from any sources of water supply which, on survey, may be found available.

Note.

The back portion of this reserve is so rugged and uneven that the surveyor should have discretion to draw the lines of that portion so as his examination may show is best fitted for a stock run on which timothy might be sown to improve the feed, which run is required as an addition to the low arable land at the village. The whole reserve not to exceed about 160 acres

[Signature]

Gale Indians.

Union Bar Subgroup,

The fishing places
of these Indians in this neighbourhood
are as follows.

Two, 2, places on
the right bank of Fraser River between
the Sisters Rocks and the first Indian
Reserve below Pucka, shole. lctin,
and about opposite the disused
logging stable on Trafalgar Flat.

12 August
1879

Two, 2, places also on
right bank of Fraser River respectively
opposite Ay-wau-wis village and the
mouth of the Kwe, Kwe, kah, la river.

Their right of access to these places
is confirmed but in such manner as

to be

to be least inconvenient to owners of
the lands (at present uncultivated), and
the Indians are not to occupy these
places except for capturing and drying
the fish in their accustomed way,
and only in their fishing seasons.

SMJ

Yale Indians.

(Union Bar Subgroup)

16/10/1879
A Reserve of about 10 acres
on the east side of Kow. Ka. wa
Lake (about 3 miles behind Hope)
to commence at the southern outfall
of Mr. Murphy's ditch. Thence true
east 5 chains. Thence true south
20 chains. Thence true west 10 chains.
Thence true north to lake. Thence
following shore of lake to starting
point.

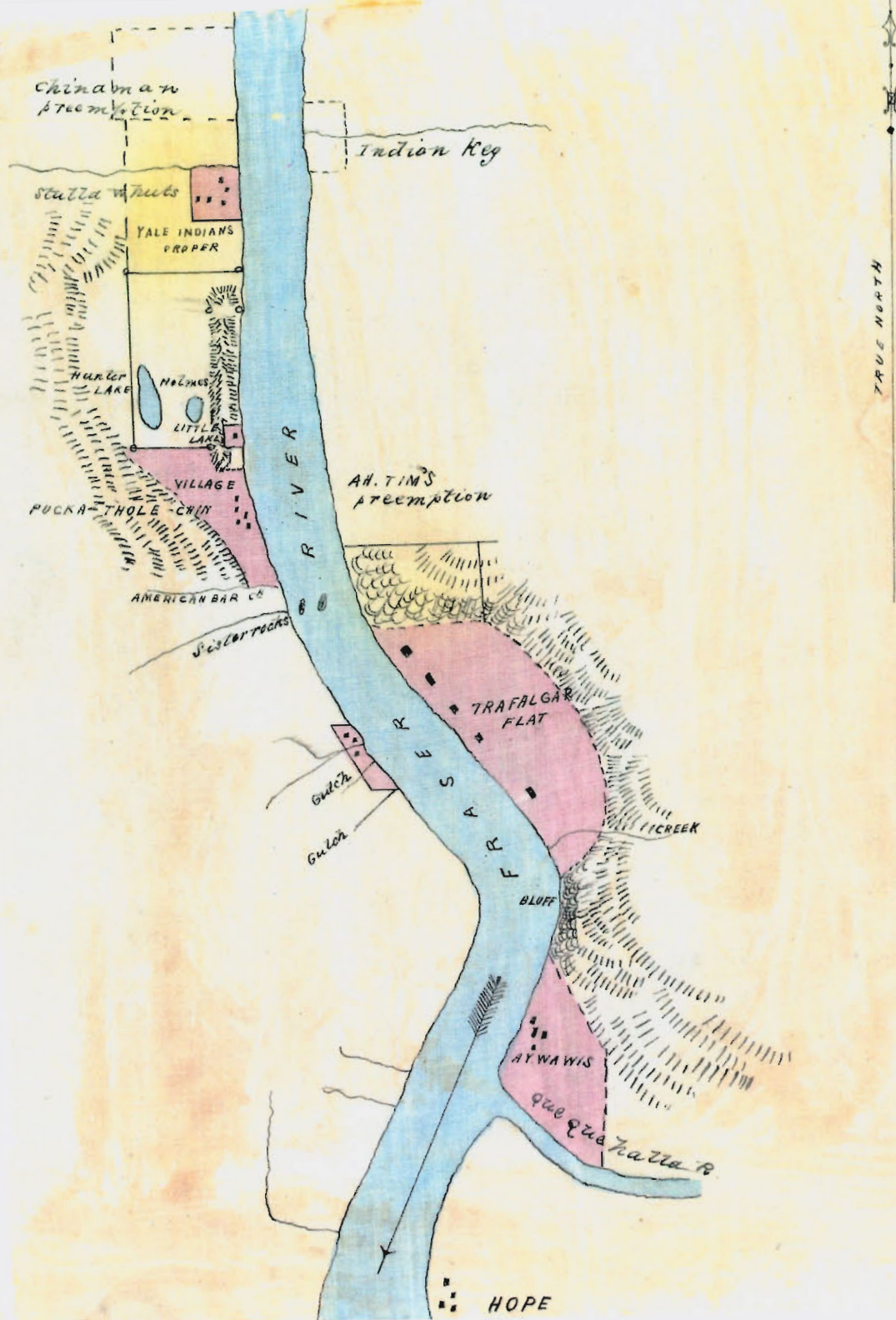
12 August
1879

To be drawn so as
to include not less than 5 acres
of cultivable land, that is, lowland.

The Indians are to have
the prior right to 10 inches of water

for

for irrigation, or other purposes, from
the Creek flowing through the land,
or from other available sources
of water supply. *Wm*



INDIAN RESERVES COLORED RED
 TIMBER RESERVES COLORED YELLOW

Scale 1 inch = 1 mile



Scale 6 inches to a mile

Hops Indians.

The Reserve in the town of Hops bounded as follows.

North boundary. a straight line in continuation of the north line of suburban lot 6. Block 1. (on Crescent, produced to Fraser river bank.

East boundary. a straight line running parallel to the east boundary of water street and distant therefrom 66 feet. South boundary. the

north line of Park Street produced eastward to river bank. West boundary.

the top of river bank following the sinuosities of the bank to strike the north boundary.

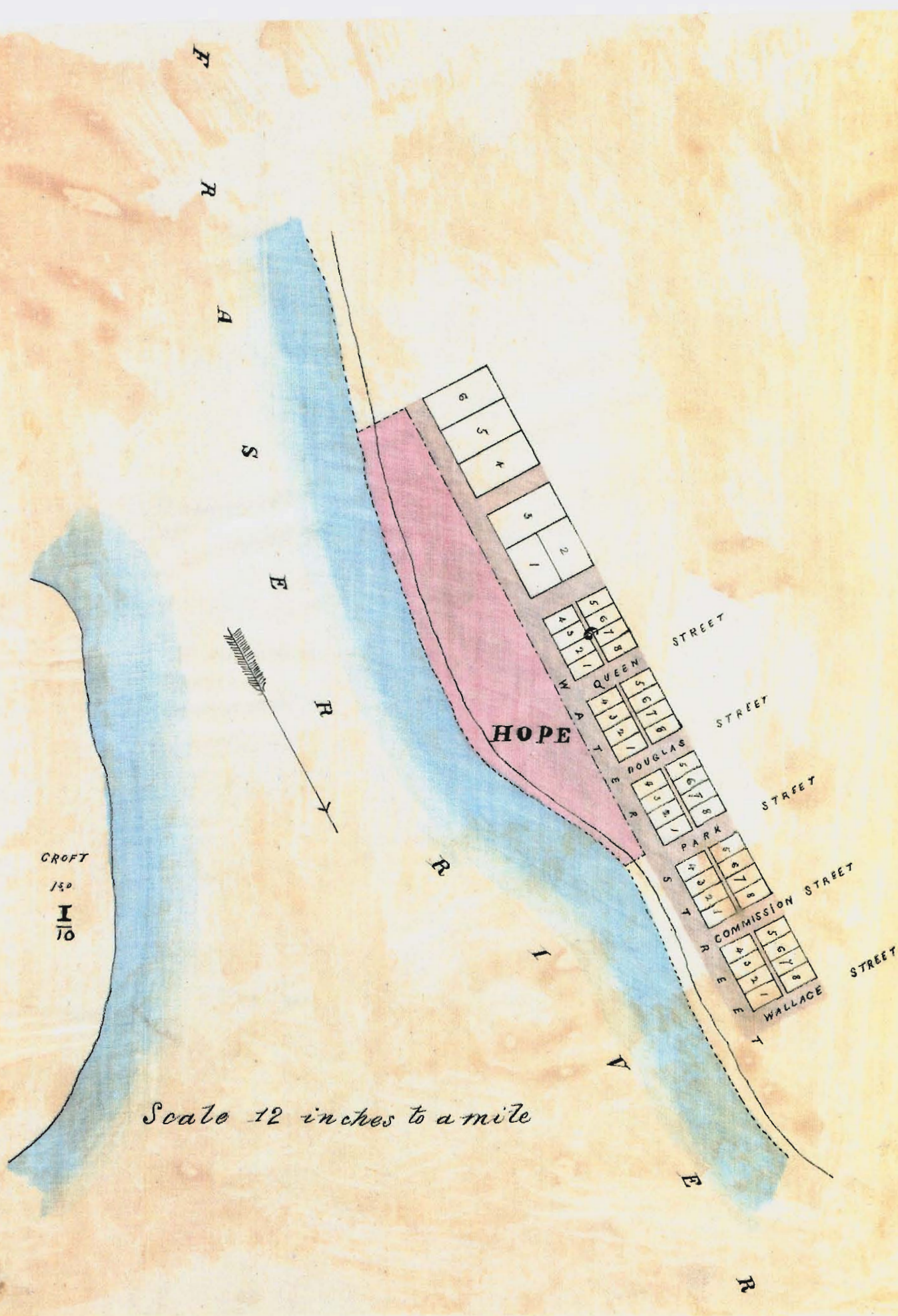
The Indians are
to

This Reserve not accepted in
 letter to Indian Dept. Jan'y 16/82
 F. G. R. G.

16 August
1879

to have 100 inches of water for irrigation
and other purposes from the River, Kue-
halla or other available source of water
supply as may be ascertained by
survey. G.M.C.

Hope Indians
Reserve Colored red



Hope Indians.

A Reserve situate on the right bank of Fraser river just above the town of Hope, and bounded as follows.

From the mouth of the first small creek, below the Gale and Westmunster Wagon road in a westerly direction, to the base of the mountains - thence in a northerly direction to the said wagon road - thence following a Creek, known as Isha, Whilt, Sun Creek in an easterly direction - and then, in a southerly direction, to the initial point in such manner as to include 200 acres, or thereabouts. The site of the

Memor. This Reserve not accepted and
letter to Indian Dept. Jan'y 16/82
H.R. G. -

16 August
1879

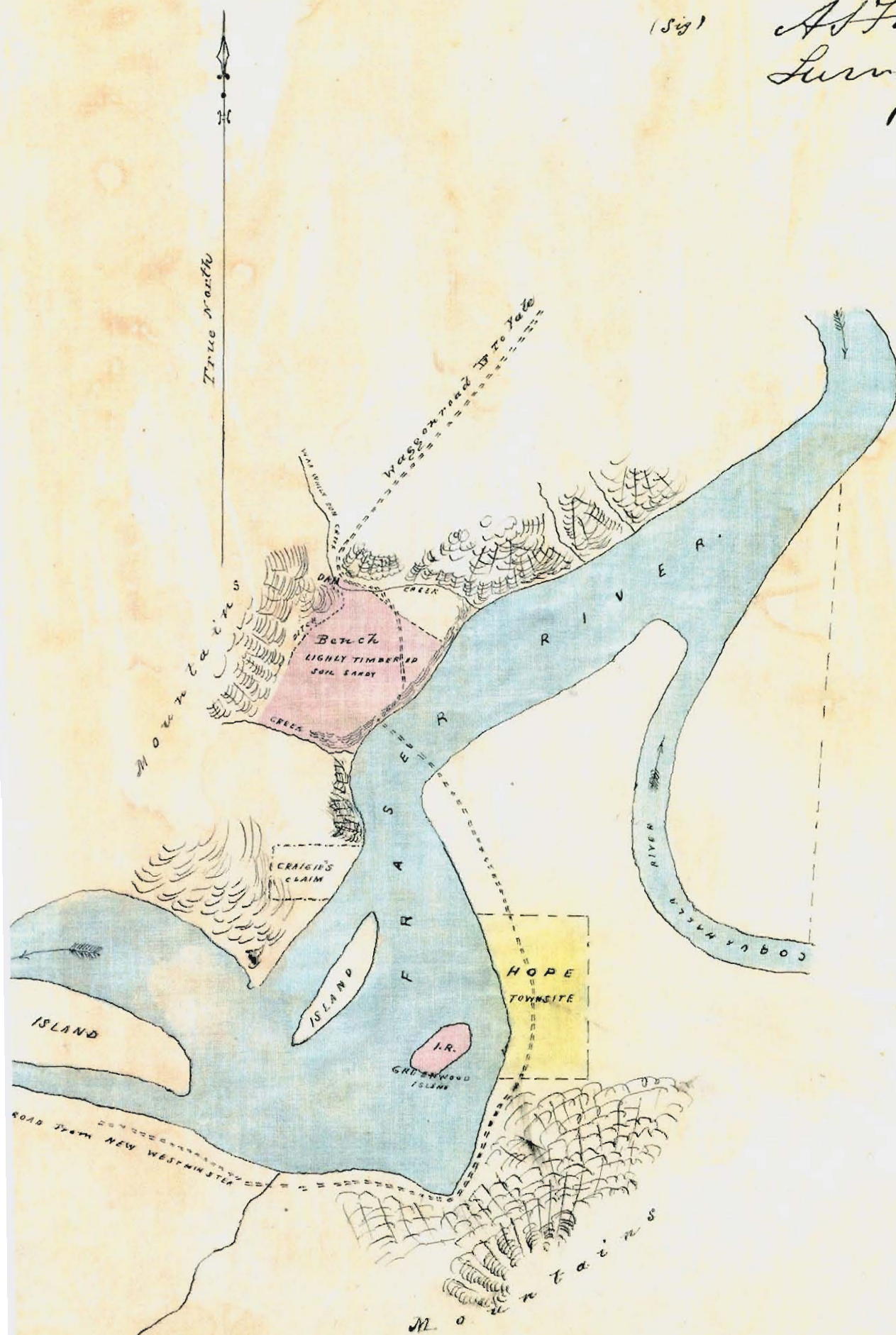
old dam near the waggon road is
to be included within the reserve, and
the Indians are to have the right
to 250 inches of water from Wha-
whilt, Sun Creek for irrigating, or
other purposes. JMS

Sketch

Showing Bench on right bank of Fraser River
about half a mile above Fort Hope, and Greenwood
Island assigned 16 August 1879 colored red

(Sig)

A. Farwell
Surveyor
I.R.C.



SCALE. 2 INCHES = 1 MILE

Hope Indians.

The small Island

16 August
1879

known as Greenwood Island,

opposite the saw mill at Hope.

SMJ

Hope Indians

The fishing places

of these Indians in this neighbourhood
are as follows.

1, A rock on
the left bank of the Fraser below
the saw mill on land which is said
to be owned by the Revd A. D. Pringle.

16 August

1879

2, A rock on
the bank not far from the house of
Pierre, the Chief, in the Hope Town
Reserve.

3, A Rock on
right bank of the Fraser opposite to but
about $\frac{1}{4}$ mile below Ay. waw. wis.

4, A rock about
a mile below Hope on right bank of
the Fraser.

Their right of access
to

these places is confirmed, but in
such manner as to inconvenience the
owners of the lands in the least, and
the Indians are not to occupy these
places except for capturing and drying
the fish in their accustomed way,
and only in their fishing seasons.

Yours

Hopi Indians.

Cha. with. en, or Murderers Bar.

A Reserve bounded as follows. From the south east corner of Mr. Grey's pre-emption true north 40 chains. thence easterly to the base of the mountains. (the line being drawn so as to give an average width to the reserve of ^{about 400} half a mile from the right bank of Frazer River) thence along base of mountains to the right bank of Frazer River at the bluff which crosses the flat to the east. thence along the right bank of Frazer River to starting point.

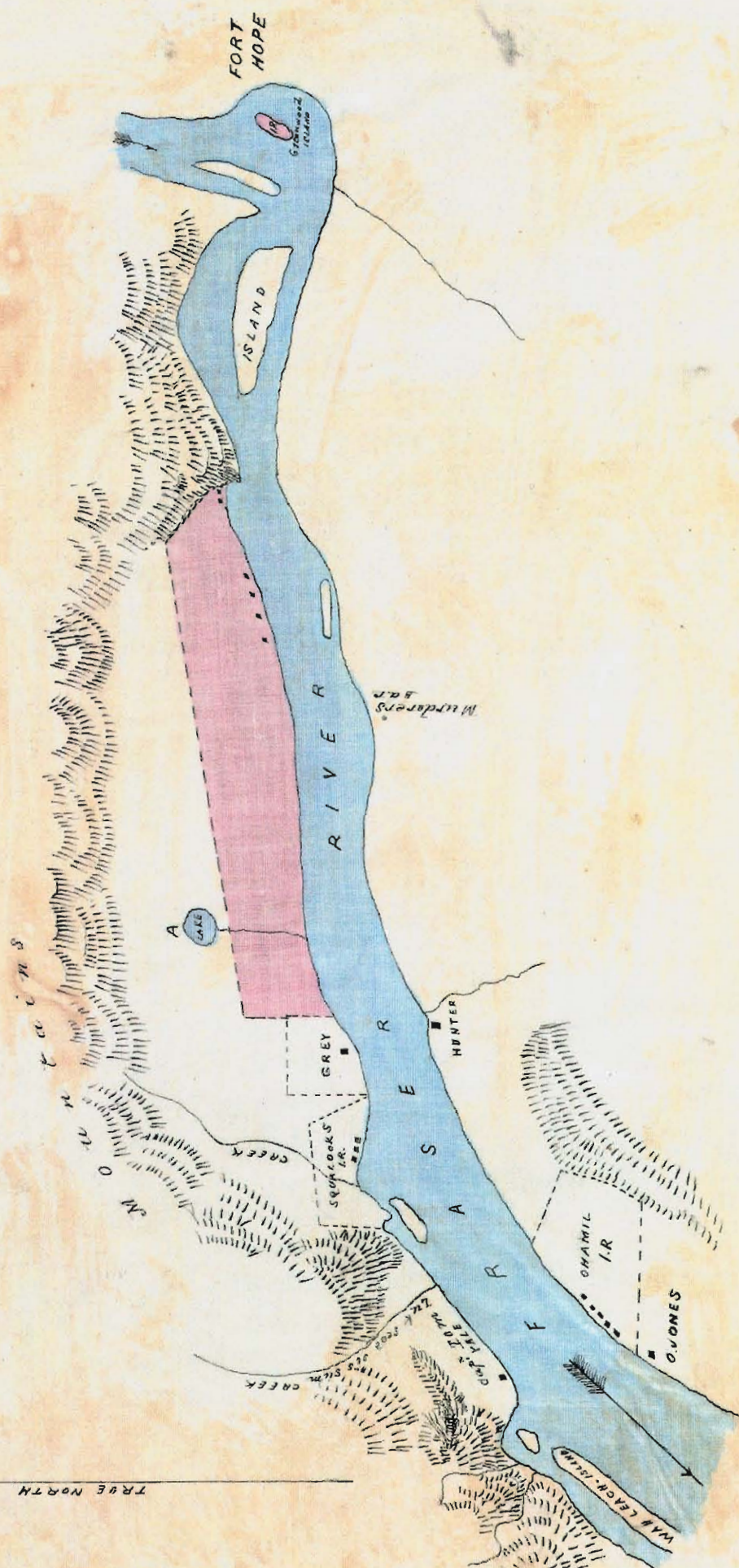
11 August
1879

Also 80 acres

or thereabouts at the Lake marked A.

on plan to include in good survey
shape a considerable portion of the
grass, but not so as to include
all of it, as the cattle of white
settles may feed in that locality.

JMS



Scale 1 inch = one mile

Ska. wah. look Indians.

(or Skowall.)

The old reserve known
as Skowall, or Ska. wah. look, on the
right bank of Frazer River, about 9
miles below Hope, is confirmed. also,

there are assigned about 100 acres
of land on the right bank of the

Frazer, (opposite Yak. sa. lus Island
where some Chinamen are mining)

bounded as follows, but to be of
required survey shape, and to include
the piece of land which the Indians
have cleared and cultivated. (an area
which appears to be about ^{twenty} ~~200~~ acres)

From a spot on the right bank
of the Frazer (about opposite the head
of

11 June

1879

151.
June 17th.

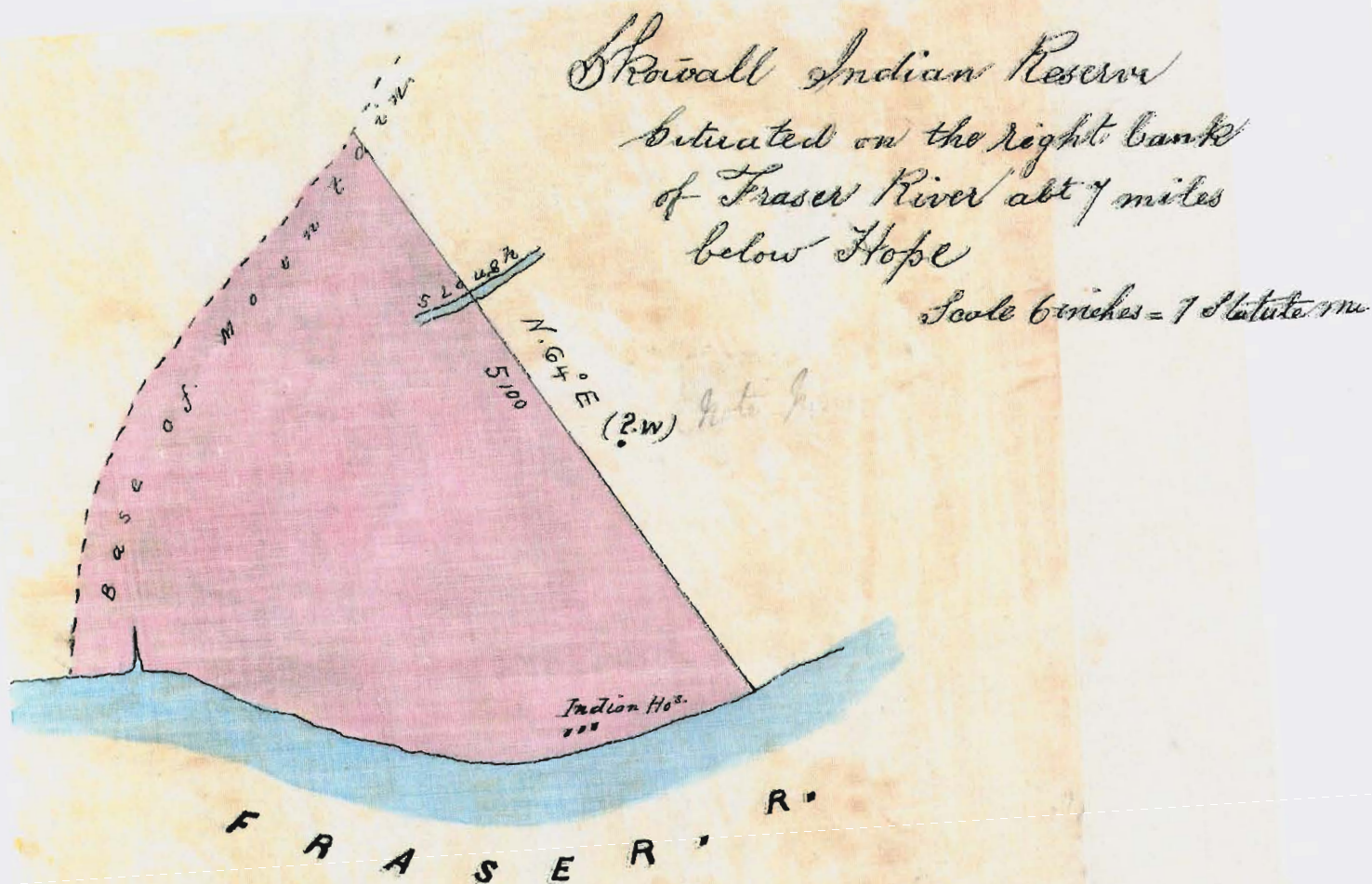
of Takt. sa. lus Island) and immediately south of the bluff on the north side of which is Skowall or Ska. wah. loo. slough. - westerly along the base of the mountains (not going too near to include more gravelly soil, to the left bank of the Luk. sest. sis. sun stream.

Thence down left bank of said stream to the Frazer River - thence along right bank of Frazer to the starting point.

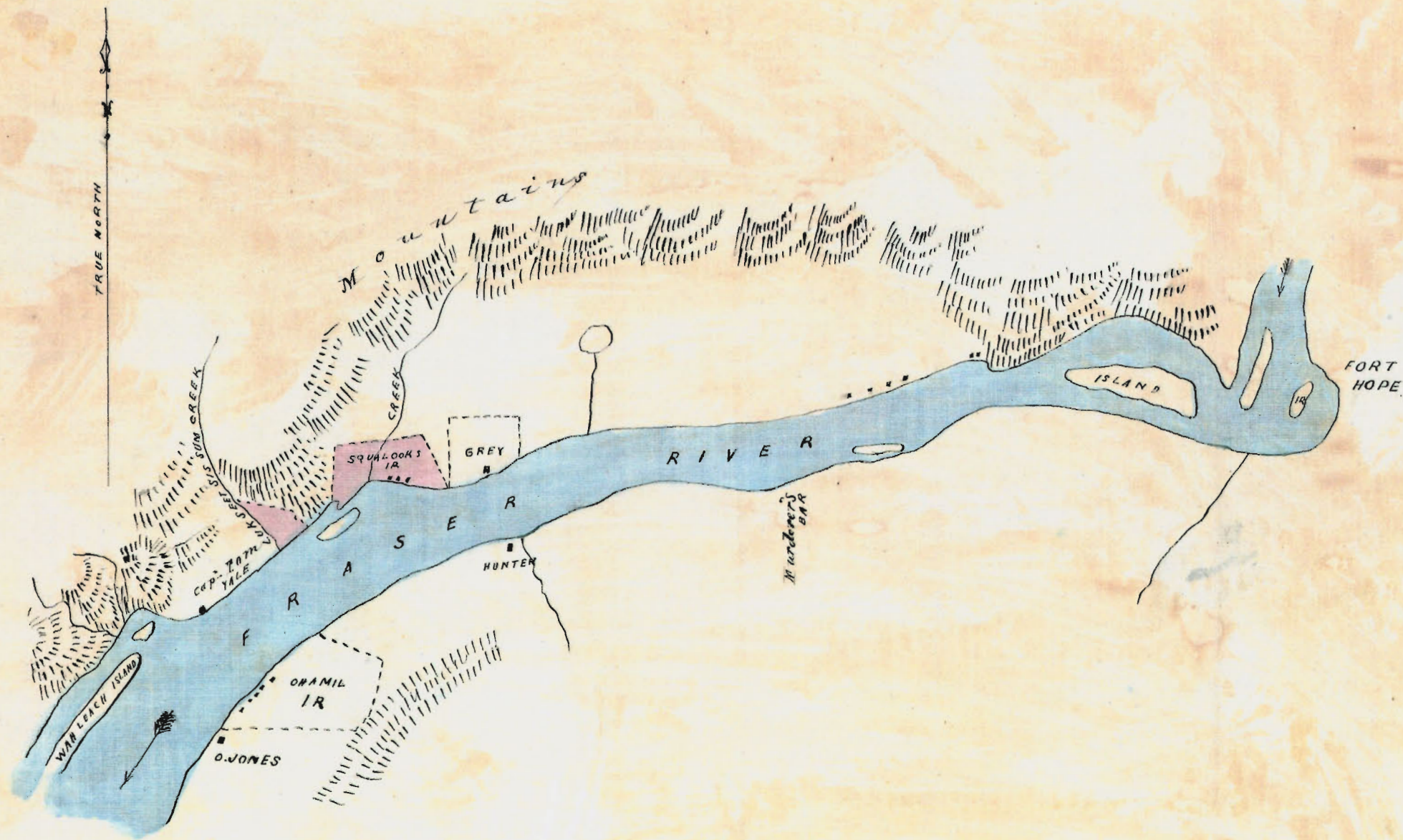
Wm J

45.5
cu.
Sept 1912

Sha. Wat. Look Indian Reserve
coloured red



Indian Reserves
Situated in Yale Lytton District
Surveyed by Mr John Lutch 1870



St. Mary's - St. Mary's Mission
Colored Red

Chamil Indians.

The old reserve at Ohamil,
adjoining Mr. Jones' farm, is confirmed,
and there is assigned the island

12 June

1879

known as Wak Leach island towards

the right bank of Fraser River, partly
opposite the Ohamil Reserve.

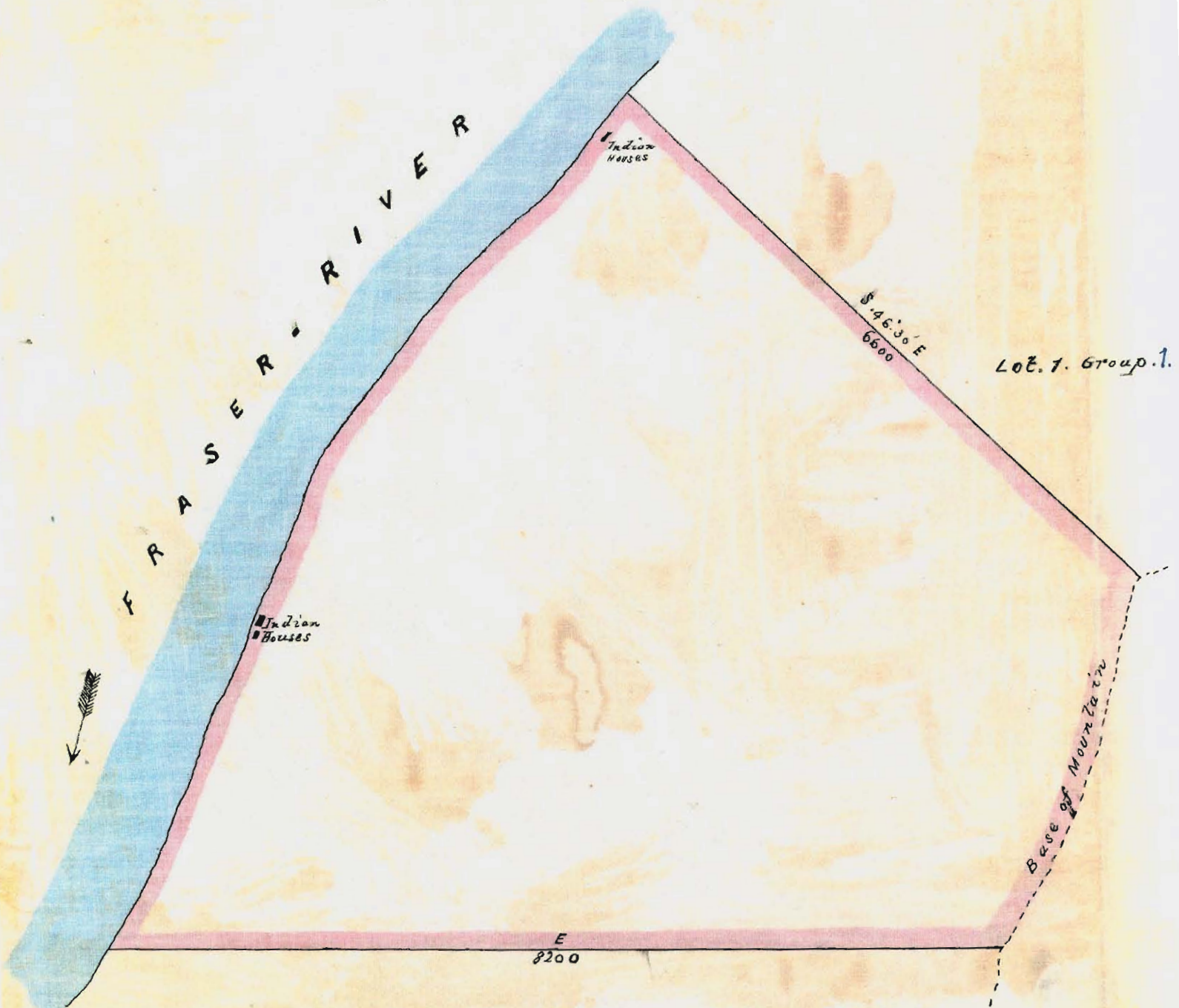
WJ

Chamil - 458
Wak Leach Is. - 171

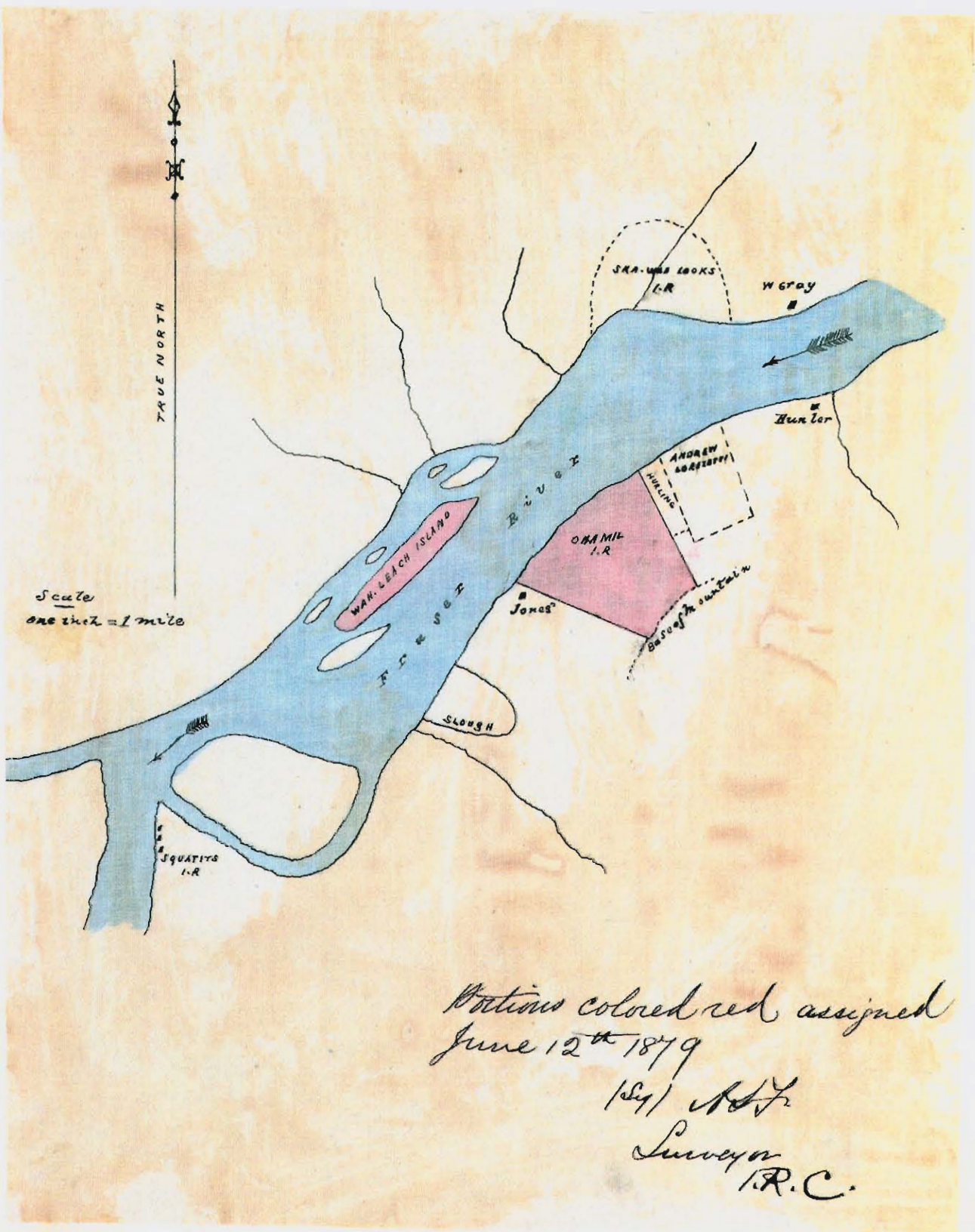
Shamil Indian Reserve

on Left Bank of Fraser River about 10 miles below Hope

Scale, 6 inches equal one mile



Chamil Indian Reserves Colored Red



Skwaw, to Indians.

The old reserve on the left bank of Fraser River, about 13 miles below Hope, is confirmed, and there is assigned a piece of land as follows. to include the Indian graves and cultivation, situate on the left bank of Fraser river across the slough from the old reserve.

From a spot

on the right bank of the slough, about 20 chains from its junction with the Fraser true north, to Fraser River. thence down left bank of Fraser River to its junction with the slough. thence up right bank of the slough to starting point.

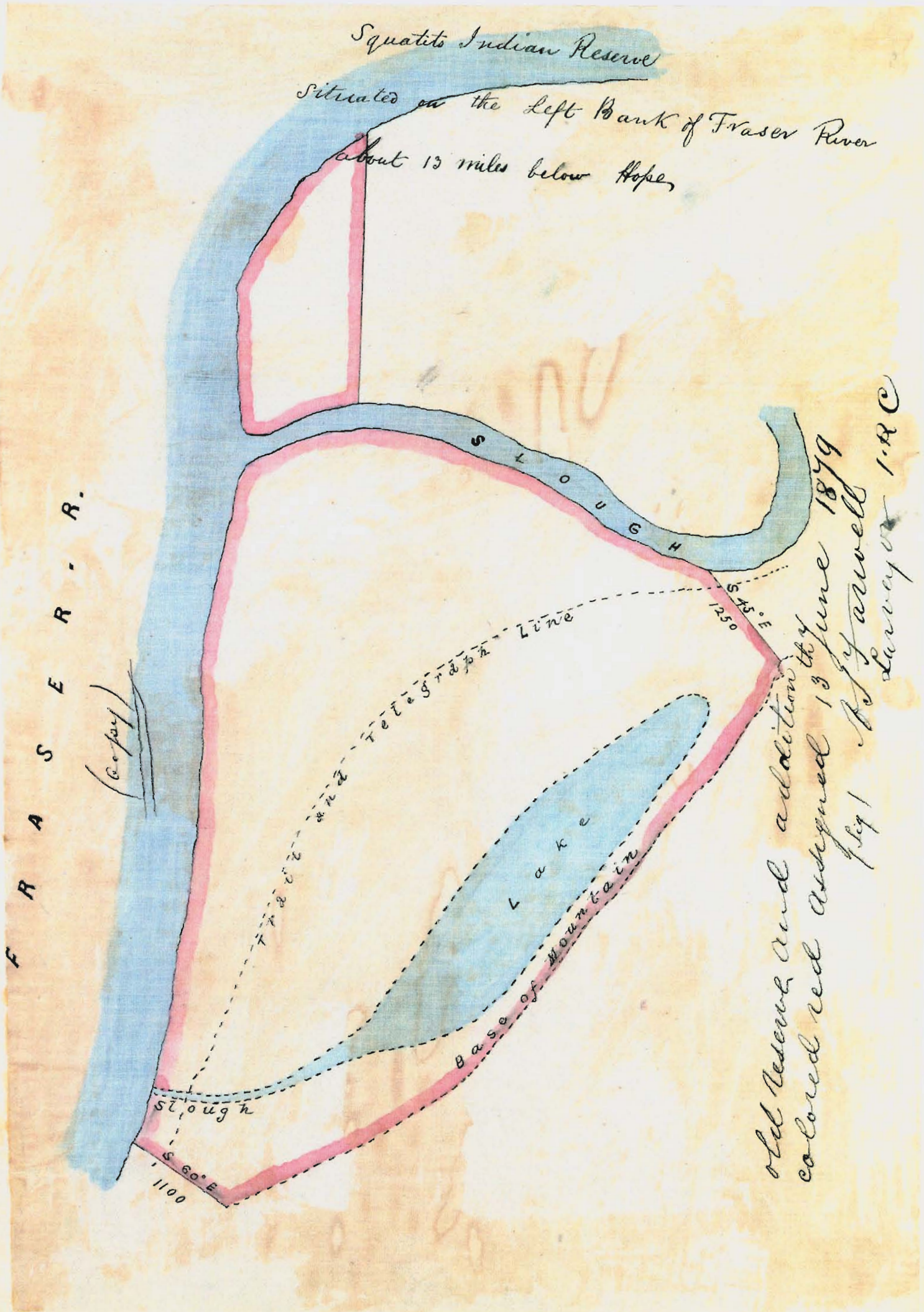
M. J.

211 Synthesis
335.50
28-
1/2

13 June
1879

Squatits Indian Reserve

41



For all these Indians between
 Cheam and Spuzzum - namely
 Popkum, Skwawtits, Skamil
 Skawahook - Hope - Union Bar
 and Yale Indians

A Reserve consisting of
 the Island known as Sea Bird
 Island situated in Fraser River
 between Skwawtits and Popkum.

This Island is believed to
 be called Skow-a-kull by the
 Indians.

If the Indians have
 not in 6 years from 13 June 1879 sufficiently
 used this land in the opinion of the
 Gov^t. of Canada the unused portion is to
 cease to be Indian land.

13 June
 1879

Sanford G. Selmon
 457 W. 5th
 Vancouver B.C.
 Shown to Paul

G. M. G.

Chram Indians.

A Reserve situated on the left bank of Froser River, and bounded as follows -

From the north west corner of the fractional south east quarter of Section 15. Township 30. thence true south to the south west corner of the north east quarter of Section 10. Township 30. thence in a south westerly direction following the bank of a lake to a point where the section line between Sections 3 and 10 crosses the said lake. thence true west to the north east corner of the north west quarter of the north west quarter of Section 4 Township 30. thence true south 2000 links. thence

true

16 June
1879

213
1/2

true west 4000 links - thence true
 north to the left bank of Camp Slough.
 thence following the bank of Camp
 Slough and the left bank of Frazer
 River (crossing Hope Slough) to
 the initial point.

Also a reserve

situated on the right bank of Frazer
 river bounded as follows - From

390
 ac.
 area - 1/2

the south east corner of Lot 34 - Group 1.
 Gale Lytton district, true north 4000 links
 more or less, to the south boundary
 of Mr Brown's pre-emption - thence true
 east to the west boundary of Lot 38 -
 Group 1. thence true south to the
 south west corner of Lot 38 - Group 1.
 thence following the south boundary

of Lot 38. Group 1. to the south east
corner of the said lot. thence
true north following the east boundary
of Lot 38 to the south boundary
of Section 23 Township 30. thence
true east to Frazer River. thence
following the right bank of Frazer
River to the point of commencement.

Wm

Cherahm Indian Reserve
Situated on the left bank of
Fraser River about 20 miles below Hope
Scale 6 inches to 1 mile



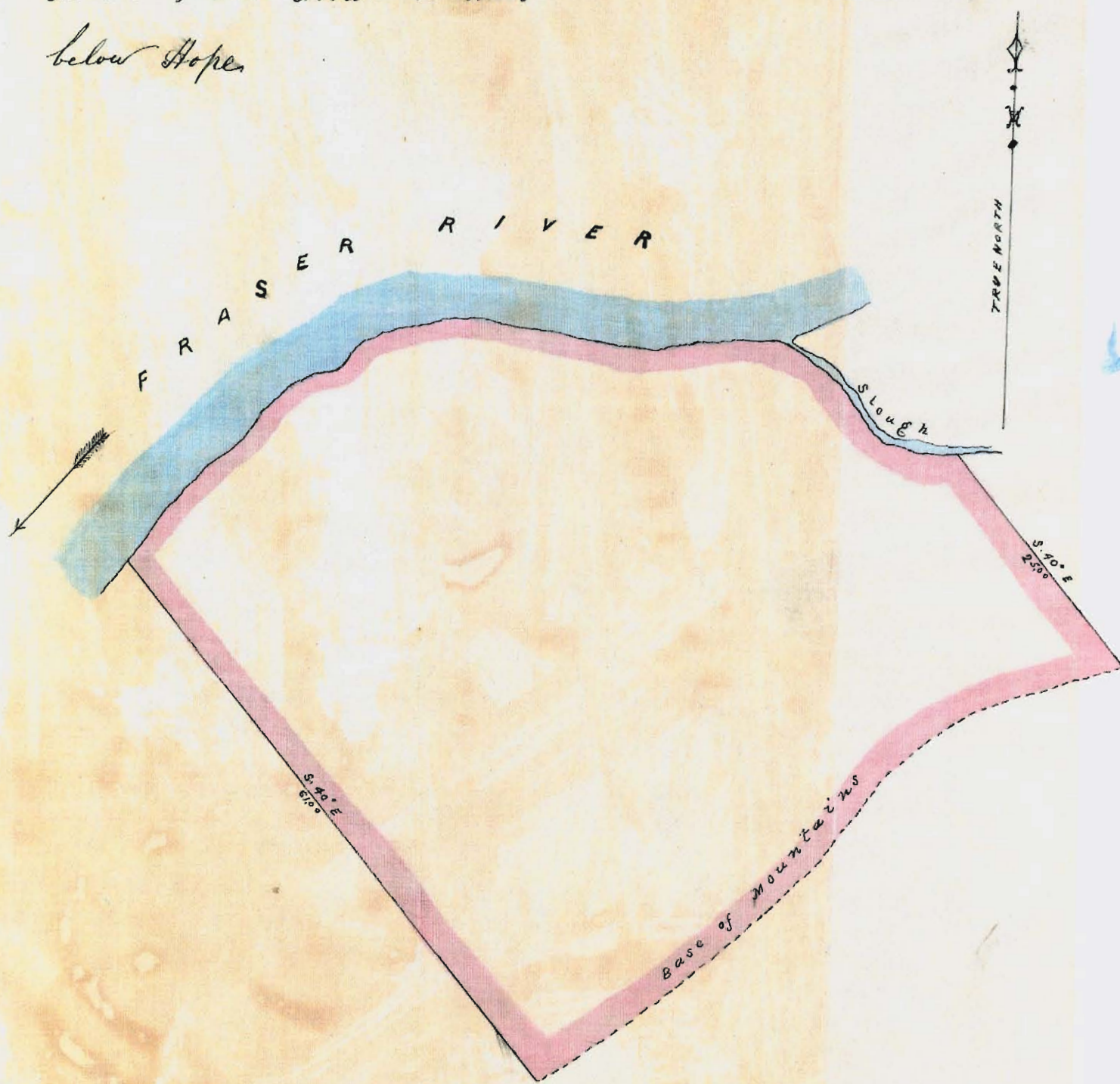
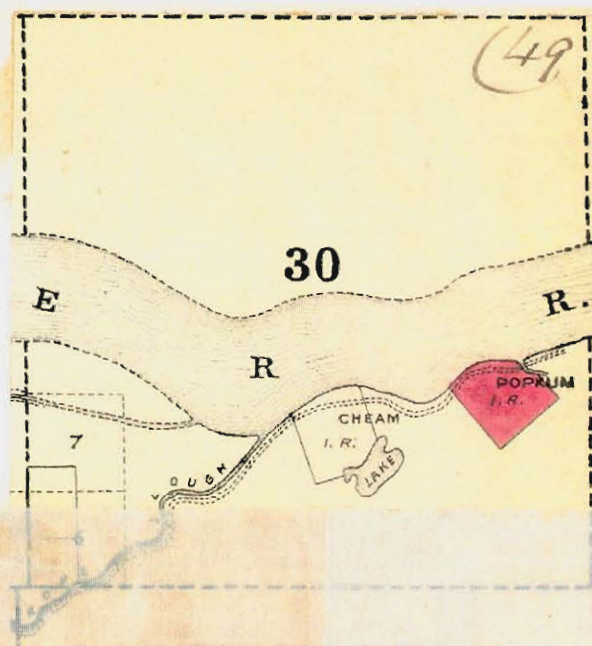
Popkum Indians

The old record at Popkum,
on the left bank of Fraser River,
is confirmed. *ms*

16 June
1879

38/1
ac -

Popkum Indian Reserve
 situated on the left bank of
 Fraser River about 18 miles
 below Hope



Scale 6 inches = 1 mile

Chilliwack Indians.

(Skwak Subgroup,

A Reserve on right bank
of Hope Slough situate in Townships
26 and 27 which may be described
according to the Official Maps in
the Provincial Land Office as all
that portion of the north east quarter
of Section 36 - Township 26 - situate
to the north of Hope Slough, and
the south east quarter of Section 1 -
Township 27. *Good*

20 June
1879

213
a
Schalawat

All the Chilliwack Indians
in common.

15 May
 1879

A Reserve situate
 in Township 26 which is described
 in the official maps in the Pro-
 vincial Land office as the north
 west quarter of Section 22. Township 26
 Group

Bo/a
 from Rev

Chilliwack Indians
Skwah Subgroup

A Reserve on the
 left bank of Hope Slough situated in
 Township 27, and distant from Kippis
 Landing on Fraser river about 2 miles,
 bounded as follows.

15 May
1879

From a point
 on the left bank of Hope Slough
 South 59° East, magnetic, 1200 links.
 thence North 31° East 2500 links.
 thence North 59° West 1200 links. to
 Hope Slough. thence following the
 left bank of Hope Slough to the
 initial point.

Geo

29
 ac.
 Skwah

Chilliwack Indians.
Skwah Subgroup,

A Reserve on
 right bank of Hope Slough situated
 in Townships 24 and 27, distant from
 Kippo Landing on Fraser river about
 1000 links. This reserve is an
 island and bounded as follows -

Skwah
 290
 ac.
 15 May
 1879

On the south by Hope Slough -
 and on the west, north and east by
 an unnamed slough connected at
 both ends with Hope Slough -

Surf

Chilliwack Indians.

Timbered pasture for common
use of the following Subgroups
of Indians. Skwah. Skwah-la.
Kwaw. Kwaw, a. pilt. Skwia, ala.
Shway and Kht, sa, litz.

A Reserve situate
in Township 24, being an Island
in Fraser River, and situate nearly
north west from Kippi's Landing
and bounded as follows.

On the south by

Fraser River. On the west and east
by two unnamed sloughs. and on
the north by Nicomeen Slough.

It may be further described
as the third large timbered island

7 Kimmalasph
1158
ac

15 May
1879

down stream from the mouth of
Harrison River, on the Wisconsin
Slough shore.

Aug

Chilliwack Indians.

Skwah Subgroup.

A Reserve on

Fraser River situate in Townships
23 and 24. bounded as follows.

From the north west corner of
Lot 256. Group 2. on east bank of
Kwaw. Kwaw. a. pilt Slough, true east
6800 links to the north east corner
of Lot 256. Group 2. thence true north
4000 links. thence true east 2000 links.
thence true north 800 links to the
left bank of Hope Slough. thence
following the sinuosities of Hope Slough
to Fraser River. thence following
the left bank of Fraser River to the
Kwaw. Kwaw. a. pilt Slough. thence

following

Skwah

31/3
av.

15 May

1879

following the east bank of
Kwaw. Kwaw, a salt slough to the
point of Commencement.

Aug

Chilliwack Indians.

Shwag Subgroup.

A Reserve on left

bank of Frazer river situated in
Townships 23 and 24, and bounded as
follows. On the south by

Chilliwack River - on the west and
north by Frazer River. and on the east
by Kwaw. Kwaw. a. pit slough,
excepting the 5 acres set aside as
a public landing at the mouth
of Chilliwack River. J. D.

Shwag
538
W

15 May
1879

Chilliwack Indians.

Subgroups. Skwah - Kwan, Kwan, a. pilt

Skwi. ala - Shway and

Aht. sa. litzy.

A Reserve situated

in Township 23 on the left bank

and at the mouth of Chilliwack

river, which may be described according

15 May
1879

to the plans in the Provincial Land

Office as Lot 290. Group 2. and

all that parcel of land bounded

as follows.

From the north

west corner of Lot 269. Group 2.

true west to the south east corner

of Lot 275. Group 2. thence true south

2000 links. thence true east to the

west

west boundary of Lot 269. Group 2.

Hence true north along west boundary

of said lot 2000 links to the

initial point.

gm

Chilliwack Indians.

Kwaw, Kwaw, a, pit Subgroup.

A Reserve situate in
Township 23, bounded as follows-

From the south west corner of
Lot 256. Group 2. on east bank of
Kwaw, Kwaw, a, pit slough, true east
5000 links to the left bank of a
slough, which slough is a portion
of the west boundary of Lot 29 Group 2.
thence in a southerly direction
following the east bank of the same
slough to Kwaw, Kwaw, a, pit slough.
thence following the east bank of
Kwaw, Kwaw, a, pit slough to the
point of commencement.

155' ac

15 May
1879

J. M. A.

Chilliwack Indians.

Squiala ^{Sub} Group,

A Reserve situated

in Township 23, on the right bank of
Chilliwack river, about a mile from Fraser
river bounded as follows. From the south
west corner of Lot 257. Group 2. thence
following the south boundary of said
lot 2070 links to the Duck Slough.
thence following the bank of Duck
Slough to its junction with Chilliwack
river. thence following the right bank
of Chilliwack river and the east bank
of Kwaw. Kwaw, a. pit Slough to the
south west corner of the Kwaw, Kwaw, a. pit
Reserve, thence along the south boundary
of the Kwaw, Kwaw, a. pit Reserve to the

initial

15 May
1879

209
2/a

initial point.

Also a Reserve
in Township 23 on Chilliwack River,
known and described on the
official maps in the Provincial
Land Office as Lot 289 - Group 2.
Group

Chilliwack Indians.

Aht. sa. Litz Subgroup.

A Reserve situated in Township 23 abutting on Chilliwack River, about 2 miles from Fraser river, bounded as follows.

From a point on the left bank of Chilliwack River, magnetic, North $6^{\circ} 30'$ East along bank of Chilliwack river 1500 links.

15 May
1879

thence along the south boundary of Lot 269. Group 2. South $83^{\circ} 30'$ West 3050 links. thence South $6^{\circ} 30'$ West to the left bank of Aht. sa. Litz stream. thence in an easterly direction along the left bank of the Aht. sa. Litz stream to a point on said bank which bears

bears from the starting point North
74° 20 West. Hence South 74° 30 East,
crossing Akt. Sa. litz stream, to the
point of commencement.
Gruel

Chilliwack Indians.

Skul. Kagu Subgroup,

A Reserve on the right bank of Chilliwack river situated in Township 26, bounded as follows.

From the south west corner

of Lot 340. Group 2. on right bank

of Chilliwack river, along the south

20 June

1879

boundary of said lot north 46° east

$p. 2 - \frac{139}{w}$ magnetic, 400 links. thence south 64°

east 3720 links. thence true south to

the north boundary of the Ga. River.

a. River. over Reserve. thence south

84° west to the north west corner of

the last mentioned reserve. thence

south 6° east 2000 links to Chilliwack

river. thence following the right bank of said

said river to the initial point.

Also a reserve on the left bank of Chilliwack river situate in Township 26, bounded as follows.

From the south east corner of Lot 266. Group 2. on the left bank

p. 130
of Chilliwack river, true west 1810 links.

thence true south 1600 links. thence true east 2257 links to Chilliwack river, thence following bank of said river, in a northerly direction, to the point of commencement.

Surge

Chilliwack Indians.

Ya. Kwe, a. Kwi. oooe Subgroup.

A Reserve on the right bank of Chilliwack river situated in Township 26, bounded as follows -

From a point on Chilliwack river along a portion of the west boundary of Lots 339 and 297. 2000 links. Thence south 84° west along boundary of Lot 297 to the boundary of the Skul. Kayn reserve as assigned above, thence following the eastern boundary of the said Skul. Kayn reserve to Chilliwack river, thence up right bank of Chilliwack river to initial point. Jms

20 June
1879

Chilliwack Indians.

Skul. Kagn and Ga. Kue, a. Kue. over
Subgroups.

A Reserve on
 the Chilliwack and Luc, a. cue rivers
 situate in Townships 26 and 23,
 bounded as follows -

20 June
1879

From the
 south east corner of the north east
 quarter of Section 7. Township 26 -

True south to the right bank of
 Chilliwack river. thence in a south
 westerly direction, following bank
 of said river to the base of the
 mountain. thence in an easterly
 direction, following the base of the
 mountain, to the section line between
 sections 7 and 8. thence in a north-easterly
 direction

23e-a-chen
 107

direction, following the base of the mountain, to the south east corner of the north west quarter of Section 8.

Township 26. Hence true north 4000 links

Hence true west 12000 links. Hence

true south 2000 links. Hence true

west to the Luc. a. cue river. Hence

following the right bank of the

Luc. a. cue river, in a southerly direction

to the point where the Section line

between Section 7. Township 26. and

Section 12. Township 23. crosses the

said river. Hence true north to the

south west corner of the north west

quarter of Section 7. Township 26.

Hence true east 8000 links to the point

of commencement. *End*

Chilliwack Indians.

Soo. wah. lie or Cultus Lake
Subgroup.

A Reserve on both
sides of the Chilliwack river
situate in Townships 22, 23, 25 and 26,
bounded as follows -

20 June

1879

From the south

east corner of Section 6. Township 26.

True north 2000 links - thence true west

12,000 links - thence true south 10,000 links -

thence true east 12,000 ^{links 8000} - thence true
north 8000 links to the point of

commencement. J. M. L.

1140
a

Rough Mountain Pasturage for use
in common between Whites and Indians
of Chilliwack.

A tract of land bounded
as follows. From the north

west corner of Lot 72. Group 2. true
north to the south boundary of
Lot 275. Group 2. thence true east along

15 May
1879

South end
~~side~~ boundary of said lot to the

south west corner of Lot 290. Group 2.

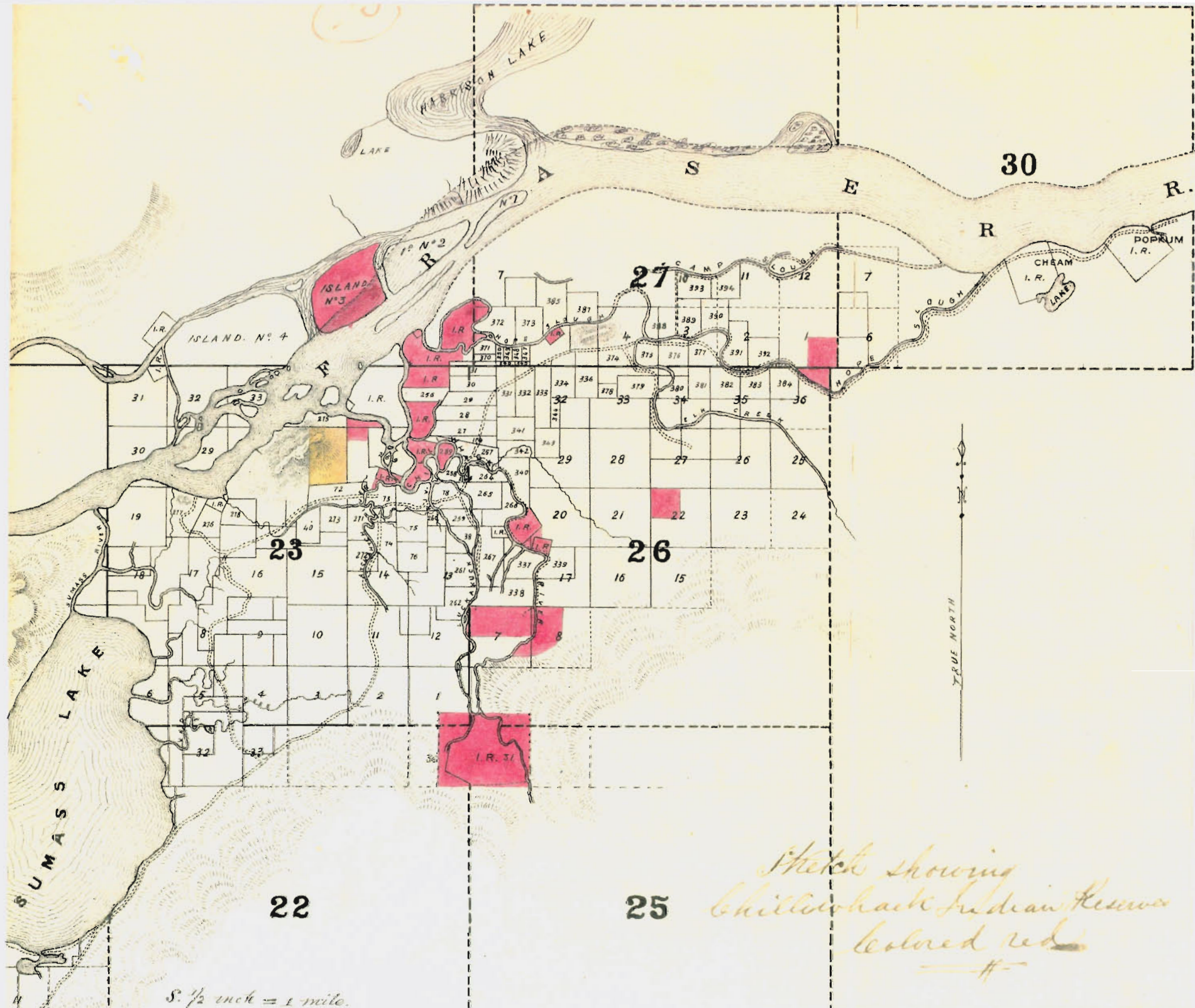
thence true south to the north boundary
of Lot 72. Group 2. thence along

north boundary of Lot 72. Group 2.

to the initial point.

gms

37 1/2



Sketch showing
Chilliwack Indian Reserve
colored red

Nicomene Slough Indians

A Reserve on the north bank of Nicomene Slough situated in Township 24, and bounded as follows -

From the mouth of a creek which flows into Nicomene Slough about $1\frac{1}{2}$ miles below Mr. R. Garner's claim, in a northerly direction, along right bank of said creek about 4000 links.

Hence on a general course, parallel to Nicomene Slough, in a south-westerly direction 12,000 links. Hence true south to Nicomene Slough. Hence following the right bank of said Slough in a northeasterly direction to the point of commencement. The average width is intended to be about 2000 links -

26 June
1879

300
M
M. Lachlan

Also a piece of land,
as a timber claim, not to exceed
40 acres, and specially to include
the cedar trees which the Indians will
point out situate in Township 24,
on the east side of No 4 Island at
the slough, between No 3 and 4 Islands

Timber
59
a
Haiti Culachaw
slough

This timber land could not
be more defined as the holder of
a neighbouring fire-emption was absent,
and his posts could not be found.

Also a Reserve on the
south side of Kicomcen slough situate
in Townships 23 and 24, and bounded
as follows.

Spice claim
13/1

From a point about
500 links down stream from the
Skus.ahn Indian village, on left bank

of Incomen Slough, $S 50^{\circ}$ east 2000
links - thence north 40° east 2270 links
to a slough, which slough is the
western boundary of Island No. 4.

thence in a northerly direction along
slough to Incomen Slough - thence
following left bank of Incomen
slough to initial point. This is
the old Skwe, Ahm reserve and is to
be increased about 75 acres, chiefly
in a westerly direction, particularly
to include the small prairie where
the Indians cut hay, and which they
will point out.

Also a Reserve

situate in Township 24, and bounded

as follows -

From a point on

the

the right bank of Incomsen slough nearly opposite the most northerly extremity of the Skue, ahu Indian Reserve north 75° West 2200 links - thence north 15° East 4500 links - thence south 75° East 2500 links to bank of Incomsen slough - thence in a south westerly direction along bank of slough to the initial point.

The Indians

are to have the right of fishing at the little creek near Mr Bales' where they get ^{part} Salmon in the fall of the year, and the Surveyor may show this Creek on his plans.

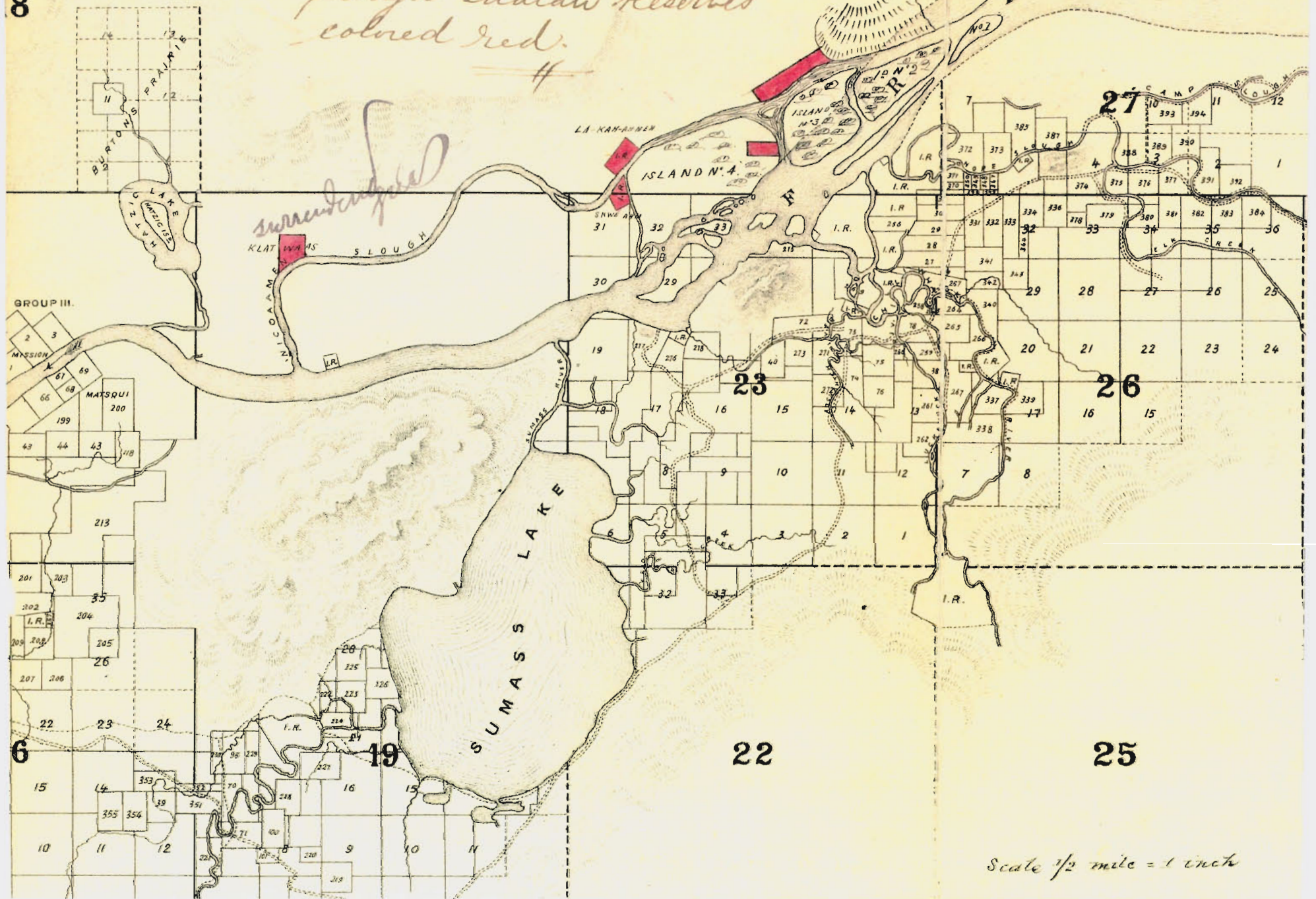
JWS

Note. The Kutt-waad reserve is surrendered.

JWS

(76)
 Sketch showing Kicomeen
 Slough Indian Reserves
 colored red.

8



Scale 1/2 mile = 1 inch

Somass River Indians.

A Reserve consisting of an Island in Frazer River situate in Township 23. The Island is opposite Miller's Landing, and is the largest of the three Islands that were leased to Mr. Miller of Somass by the Provincial Government for grazing purposes

Also a reserve situate

in Township 23, on the left bank of Frazer river, near Miller's Landing,

bounded as follows -

On the east

South and West by Lots 278, 276 and 277

Group 2. and on the north by Frazer

River, being the old reserve, and an

addition is assigned on its east side

~~Island of Fraser~~
234
2
Island struck
Island

15 May
1879

39/4

of about 5 acres between Lot 278 and
Frazer River.

Also as an addition
(not necessarily connected, but so as
to be convenient and not interfering with
the lines of other claims, nor with the
Mexican Squatter) about 10 acres of
timber land on Chilliwack Mountain.

Also a reserve known
as Pape, Kwatch, is situated in Township
20, on right bank of main channel
of Frazer River, opposite the mouth of
Somaos River, bounded as follows.

Commencing at a forked cedar
tree about 1000 links above a low island
which is situated immediately opposite
the mouth of Somaos River. The said
tree bears magnetic, about N 30° W from

2/20
220
1/2

the mouth of Sonaos River. thence true north to south line of Mr Samuel Mr. Ronald's claim. thence true west to the south west corner of said claim. thence true north to the south boundary line of Section 36. Township 20.

The west line is to be run in such a manner as to make the area of this reserve about 200 acres, as near as may be, and the greatest length of the reserve is to be north and south.

Also a reserve situate in Township 20, on the right bank of Sonaos River, about a mile from its junction with Frazer River. bounded as follows.

From a point on the right bank of Sonaos River (about 1000 links in

a southerly direction from Chadsey's
 Slough) $S 77^{\circ} 30' E$ 1400 links. thence
 $S 12^{\circ} 3'$ west 3000 links. thence $N 77^{\circ} 30' W$
 1400 links to bank of Somaas River.
 thence in a northerly direction along
 bank of river to the initial point.

Also a reserve situated
 in Township 19 on Somaas river, about $1\frac{1}{2}$
 miles west from Somaas Lake, and bounded
 as follows.

From a point
 on the right bank of Somaas River where
 the quarter section line in Section 17.

Township 19. crosses Somaas River, true
 south along said quarter section line
 to the north boundary line of Lot 228.

Group 2. thence true east to the south
 west ~~quarter~~ corner of Lot 227. Group 2.

Group 1

thence
 →

Hence true north to the north west
 corner of Lot 227, Group 2. Hence true
 east to the section line between
 Sections 20 and 21. Hence true north
 on said section line to the base
 of Somaos mountain. Hence following
 the base of Somaos mountain, in a
 westerly direction, to an old post
 known as the NW corner of the old
 Upper Somaos Indian Reserve. Hence
 $S 54^{\circ} 30'$ East to the left bank of
 Somaos River. Hence true west to the
 right-bank of Somaos River. Hence
 following the right bank of Somaos River
 in a westerly direction to the initial
 point.

Also a Reserve situated

160
 1/2
 Somaos in Township 19, and described on the Official
 Plans

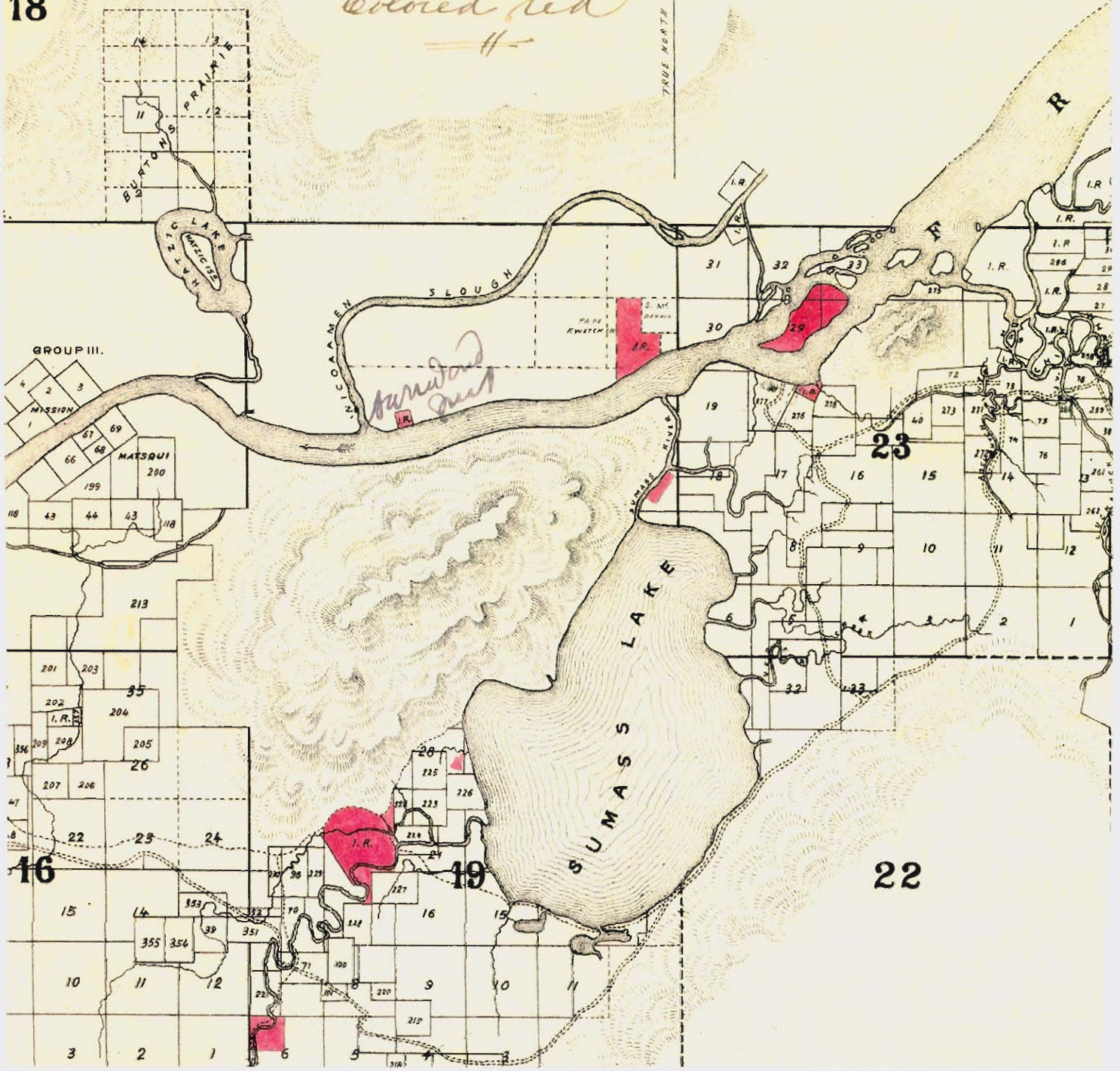
Plans in the Provincial Land Office
as the north west quarter of section 6.
Township 19 - New Westminster District.

J. M. H.

Note The reserve known as Louisa
Reserve No 1 on right bank of
Fraser River about 20 chains
up from McNamee Slough
is - surrendered
J. M. H.

Sketch showing Sonoma
Indian Reserves
Colored red

18



Matogui Indians.

A Reserve situated
in Township 16, bounded as follows -

On the south by Lot 208. Group 2.
On the west by Lot 209. Group 2.
On the north by Lot 202. Group 2.
and on the east by Lot 357. Group 2.

20 June
1879

Also a reserve situated
on the left bank of Fraser River in
Township ¹⁷ and bounded as follows -

Sakhalin
53.50
/a

From a point on the left bank
of Fraser River where the township line
between Townships 14 and 17 crosses
the said River. thence true south along
said Township line to the north east
corner of Section 1. Township 14. thence
true east 7770 links. thence true north

35.4
/a

2718 links to the north East corner
of the old Indian Reserve. thence in
a westerly direction along the bank of
Fraser River to the initial point.

Also a reserve situate in Township
14 and 17 consisting of 3 Islands in
Fraser River opposite the main Kootenai
Reserve.

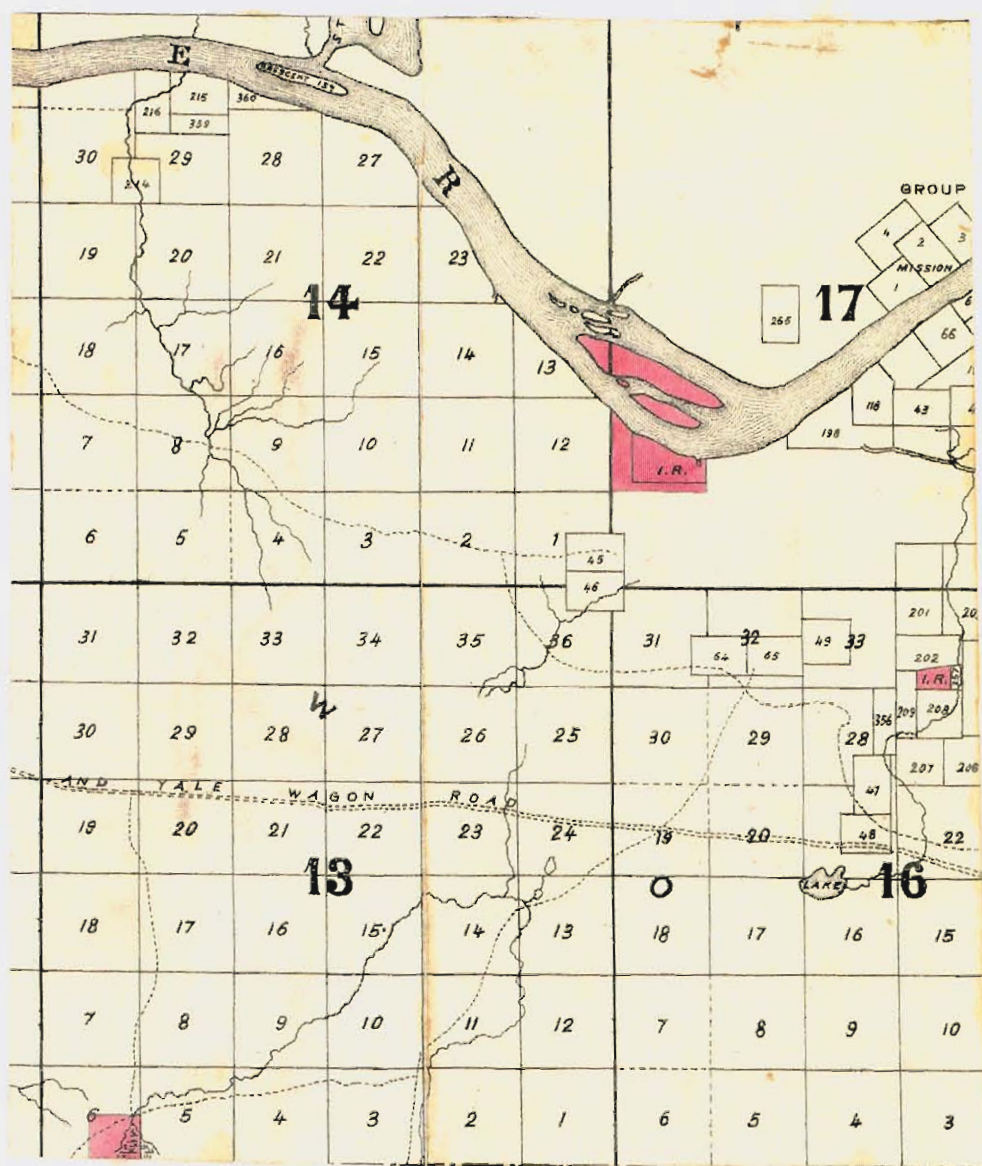
Also a portion, not
exceeding 40 acres, of the south east
quarter of Section 6 Township 13 to
include the Indian houses and cultivated
enclosures.

Wm J

Islands
600.5
a

Wm J

Matagui Indian Reserves.



Reserves colored red

Whonock, or Co. a. nuck,
Langley ^{and} Indians.

A reserve situate in
 Townships No: 14 and 15, on the right
 bank of Fraser River, being the old
 Whonock Reserve where the village is.

27 June
1879

Also a reserve situate
 in Township No: 15 which may be de-
 scribed in accordance with the records
 of the Provincial Land Office as the
 fractional north west quarter of Section
 3. Township 15.

Also a reserve
 situate in Townships No: 14 and 15 on
 the left bank of Stave River, and
 described in the records of the Provincial
 Land Office as Lot 444. Group 1.

Also

Also a Reserve situate in Township No 14 on the right bank of Fraser River and described in the records of the Provincial Land Office as Lot 445. - Group 1.

Also a Reserve situate in Township No 15 which may, in accordance with the records of the Provincial Land Office, be described as follows.

The south west quarter of Section 2, Township 15. and the south half of the north west quarter of Section 2. Township 15.

Also a Reserve situate in Townships 11 and 12 on the right bank of Fraser River, and bounded as follows.

On the south by
Fraser

Frazer river. On the west by Lot 409.

Group 1. On the north by Lot 432. Group 1.
and on the east by Lot 326. Group 1.

Also a Reserve known as
Mrs Millan's Island in Frazer River,
opposite Fort Langley, situate in Town-
ship Nos 11 and 12.

Also a Reserve
situate to the north of Township 2
and south of Frazer river, and more
particularly described in the plans in
the Provincial Land Office as Section 21.
Block V, north range 2 West.

This lot is stated to contain
about 160 acres, but about 40 acres have
to be selected out of it as a general
graveyard for several Indian tribes, and
others temporarily residing near New West-

minster

minster.

Also a Reserve
on the left bank of Frazer River,
opposite the City of New Westminster,
containing $5\frac{1}{4}$ acres, more or less, and
bounded as follows.

From the
north west corner of Suburban Lot, 18,
in a south easterly direction, along the
west boundary of said lot 600 links,
thence at right angles in a westerly
direction 875 links, more or less. thence
at right angles 600 links to Frazer River.
thence in an easterly direction along
bank of Frazer river to the initial point.

This last described reserve, and
the adjacent piece assigned for the
Inukneam Indians, together with the

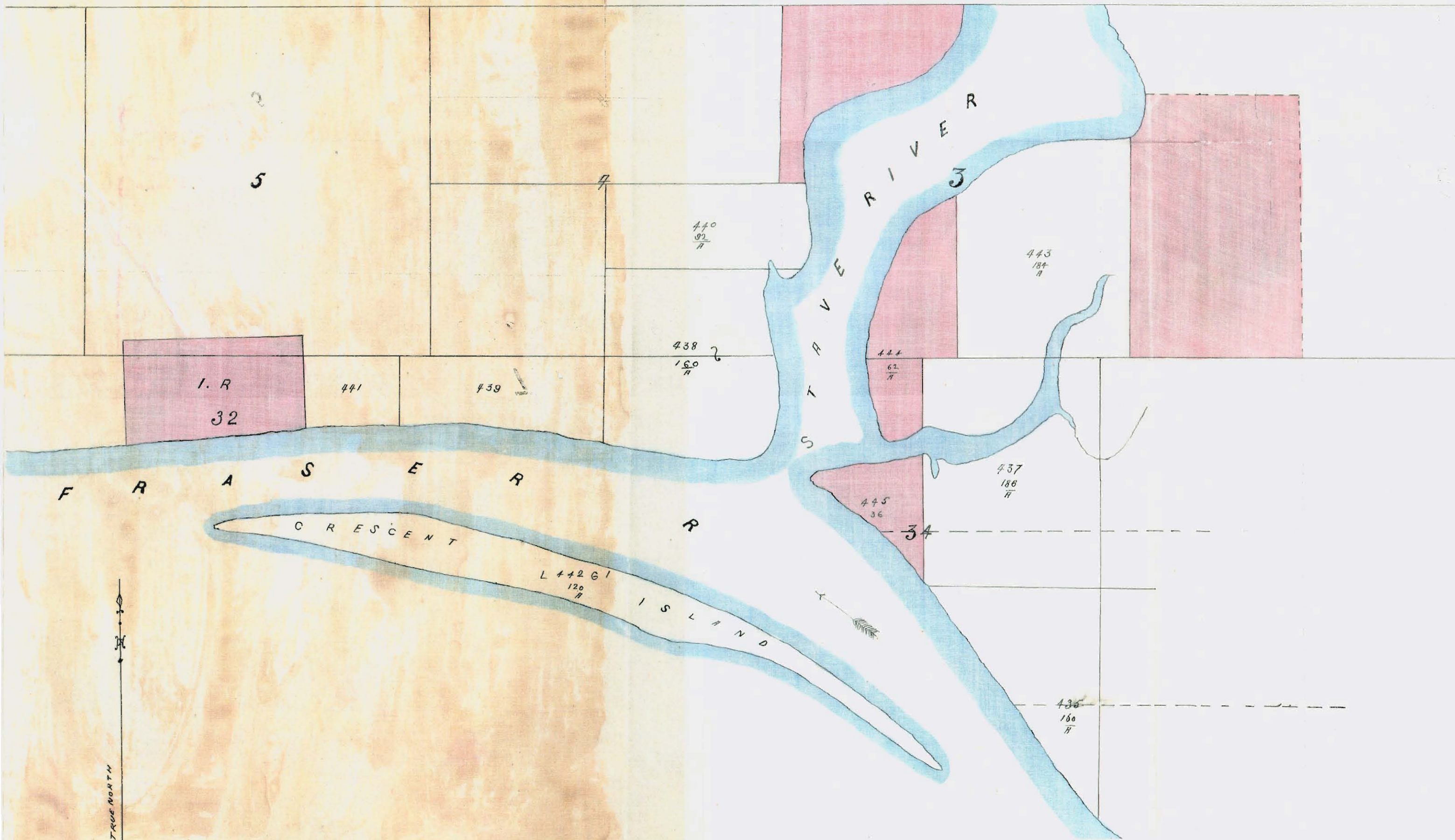
road

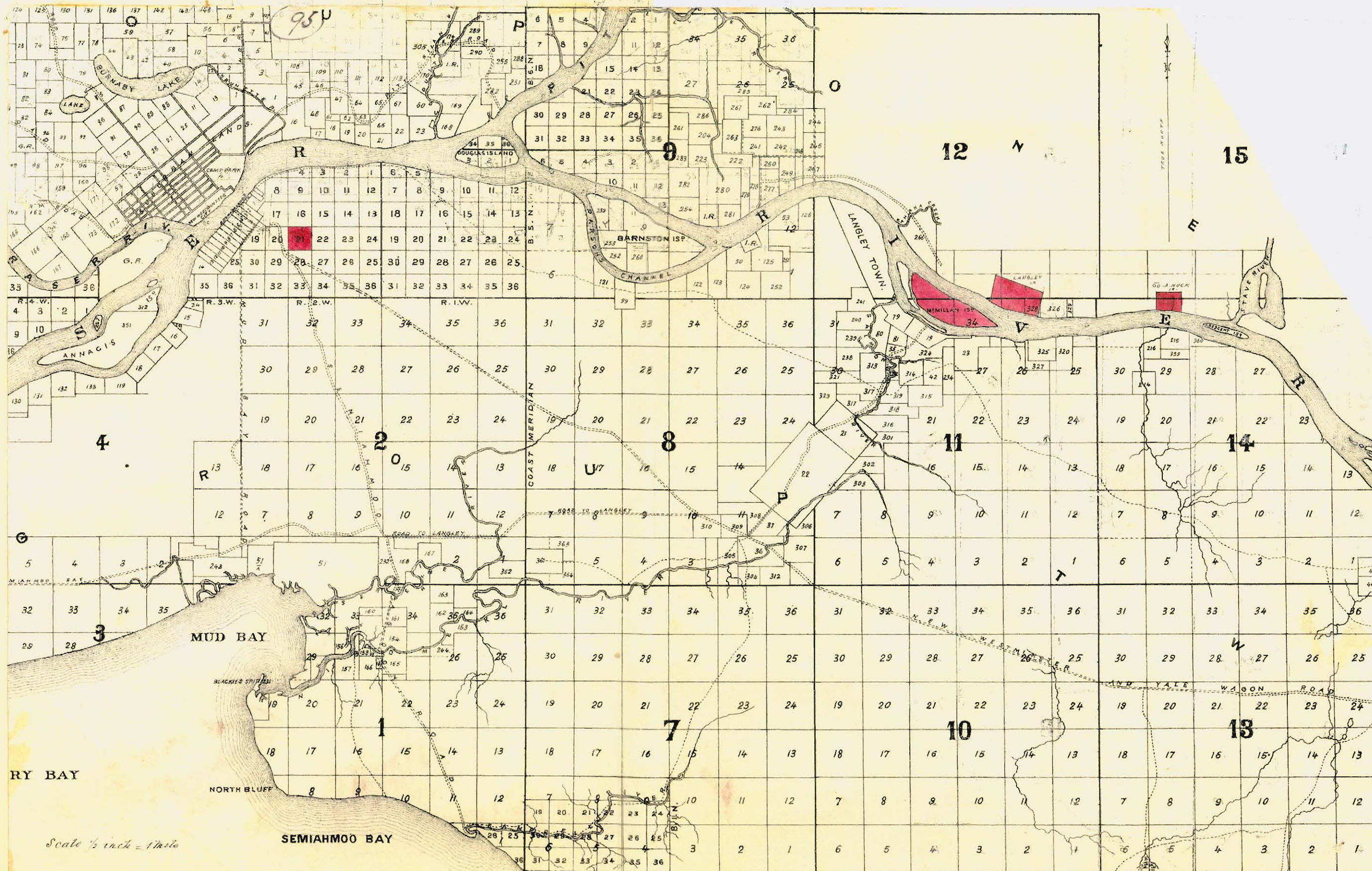
road between the two portions, which
road is to be 33 feet wide, take up
the whole distance between the lot
formerly leased by the Provincial
Government to the late Mr Samuel
Herring and Suburban Lot no 2.

WMS

T. 15

Scale 4 inches = 1 mile





Scale 1/2 inch = 1 mile

49° PARALLEL NORTH LATITUDE.

96

TRUENORTH

Sketch showing locations of land
specially assigned to the Muskhog
and Langley Indians opposite
New Westminster

June 30 1879
(sic) At Harwell
Lancaster
I.H.C.



Coguitum Indians.

The two old Reserves, on
the Coguitum River, are confirmed
without alteration.

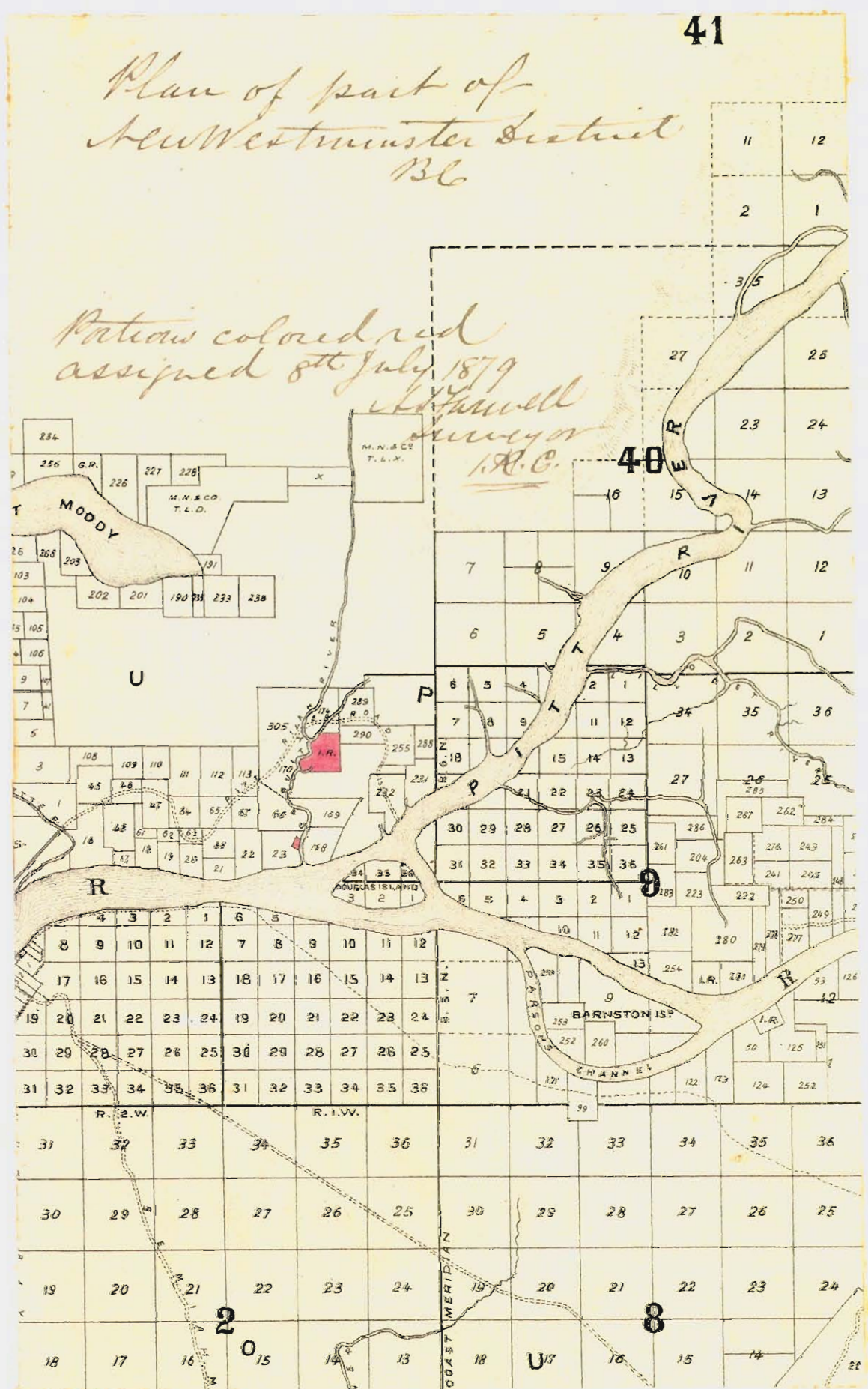
JMS

8 July
1879

203.5
a

6.5
a

Coquitlam Indians



General Reserves near the City of New Westminster.

Three Reserves situated
in Block 1X New Westminster on and
near the right bank of the north Arm
of Fraser River, opposite Poplar Island,
and known on the official maps as
Reserves Nos. 1, 2, and 3.

30 June
1879

No. 1. containing, more or less, 6 acres

No. 2. containing, more or less, $13\frac{1}{2}$ ⁸⁰⁰ ~~acres~~

No. 3. containing, more or less, $1\frac{1}{2}$ ⁸⁰⁰ ~~acres~~

Also a Reserve being the Island in

Fraser River opposite Block 1X New

Westminster, and known as Poplar Island

Also a Reserve situated on

104125
the left bank of Fraser River opposite

New Westminster, bounded as follows -

On the

On the east and south east by Sections 8 and 17. Block 5. north range 5 West. On the west by Suburban Lot No. 2. and on the north by Fraser River.

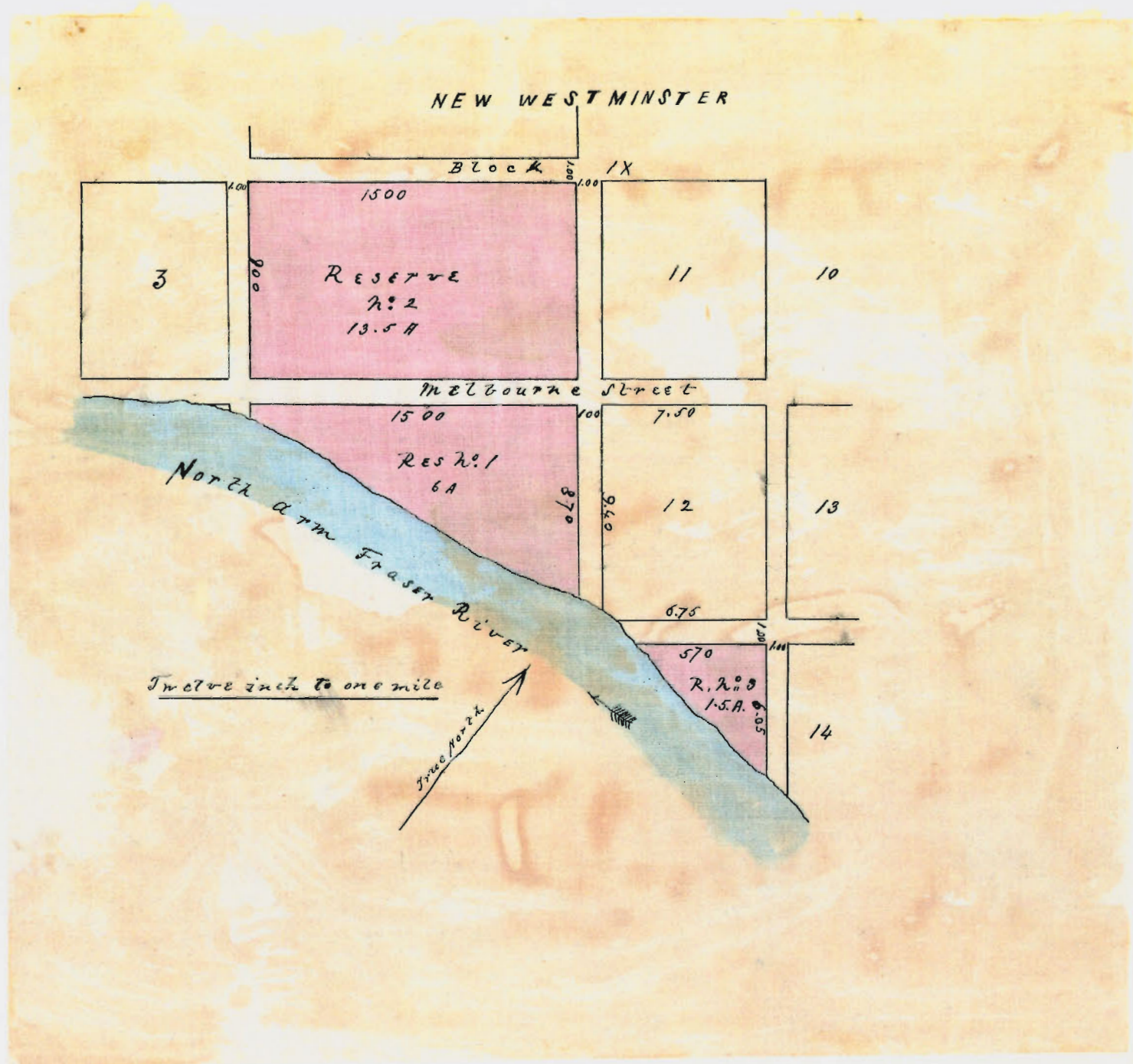
The last described Reserve includes the land formerly leased by the Provincial Government to the late Mr Samuel Herring, and that portion is assigned, subject to any rights he may have acquired thereto, but this last described reserve is not to include as part of the new Westminster General Reserve the portions of land assigned at this place to the Langley and Inukwagan Indians, and bounded as follows.

From the north east corner of Suburban Lot. No. 2. thence

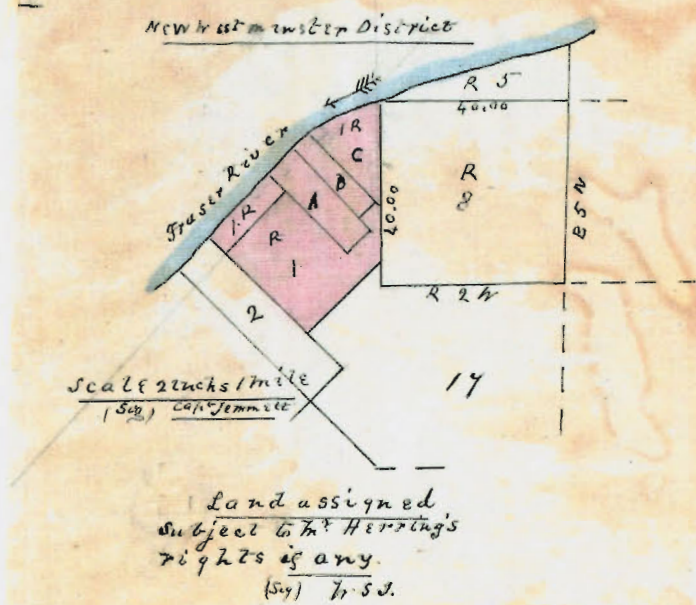
following.

following the east boundary of said
 lot 600 links, ^{thence and} at right angles in an
 easterly direction 1800 links, more or
 less to the west boundary of a lot
 formerly leased to the late Samuel
 Herring. thence at right angles 600
 links to Frazer River. thence in a
 westerly direction following the bank
 of Frazer River to the initial point.

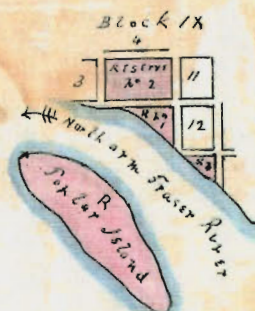
and



2



TRUE NORTH



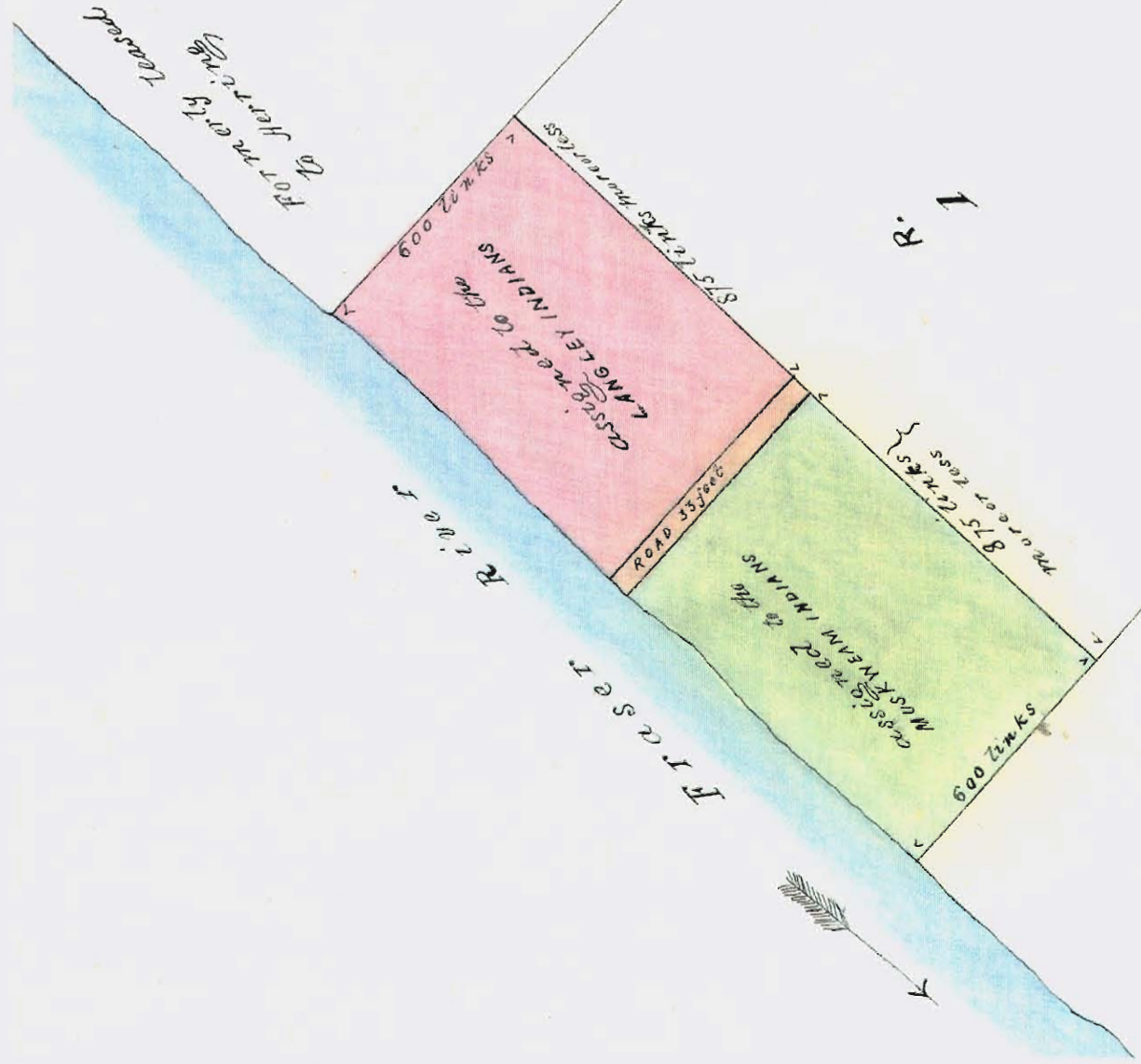
Scale 2 inches to mile
(Sig) cap. Semmle

Showing position of
Island with Reserves
Nos 1, 2, & 3

TRUE NORTH

Sketch showing portions of land
specifically assigned to the Muskegon
and Langley Indians opposite
New Weston, Mich.

June 30th 1879
(see) St. Harwell
Surveyor
1879



Scale 4 chains = 1. inch

Muskeam Indians.

A Reserve situate on the left bank of Fraser River opposite New Westminster and bounded as follows. From the north east corner of Suburban Lot No 2. following the east boundary of said lot 600 links. thence at right angles, in an easterly direction, 875 links, more or less. thence at right angles in a northerly direction to Fraser River. thence following the left bank of Fraser River, in a westerly direction, to the point of commencement.

30 June
1879

This Reserve and the adjacent piece assigned for the

Langley

Langley Indians, together with the road between the two portions, which road is to be 33 feet wide, take up the whole distance between the lot formerly leased by the Provincial Government to Mr. Samuel Herring and Suburban Lot No 2.

30 June
1879

A Reserve

adjoining the old Muskeam Indian Reserve, and bounded as follows -

From the south west corner of Lot 320 Group 1. true north to the boundary of the Hastings Mill Co's leased ground. thence following the boundary line of the said leased ground, in a westerly direction, about 3200 links. thence still following

the boundary line of the same ground to the north boundary of the old Muskum Indian Reserve. Hence in an easterly direction following the north boundary of said old Reserve to the initial point.

This Reserve is intended to contain about 60 acres.

It may be remarked that the precise boundaries of the Hastings Sawmill Company's leased ground could not be ascertained at this place.

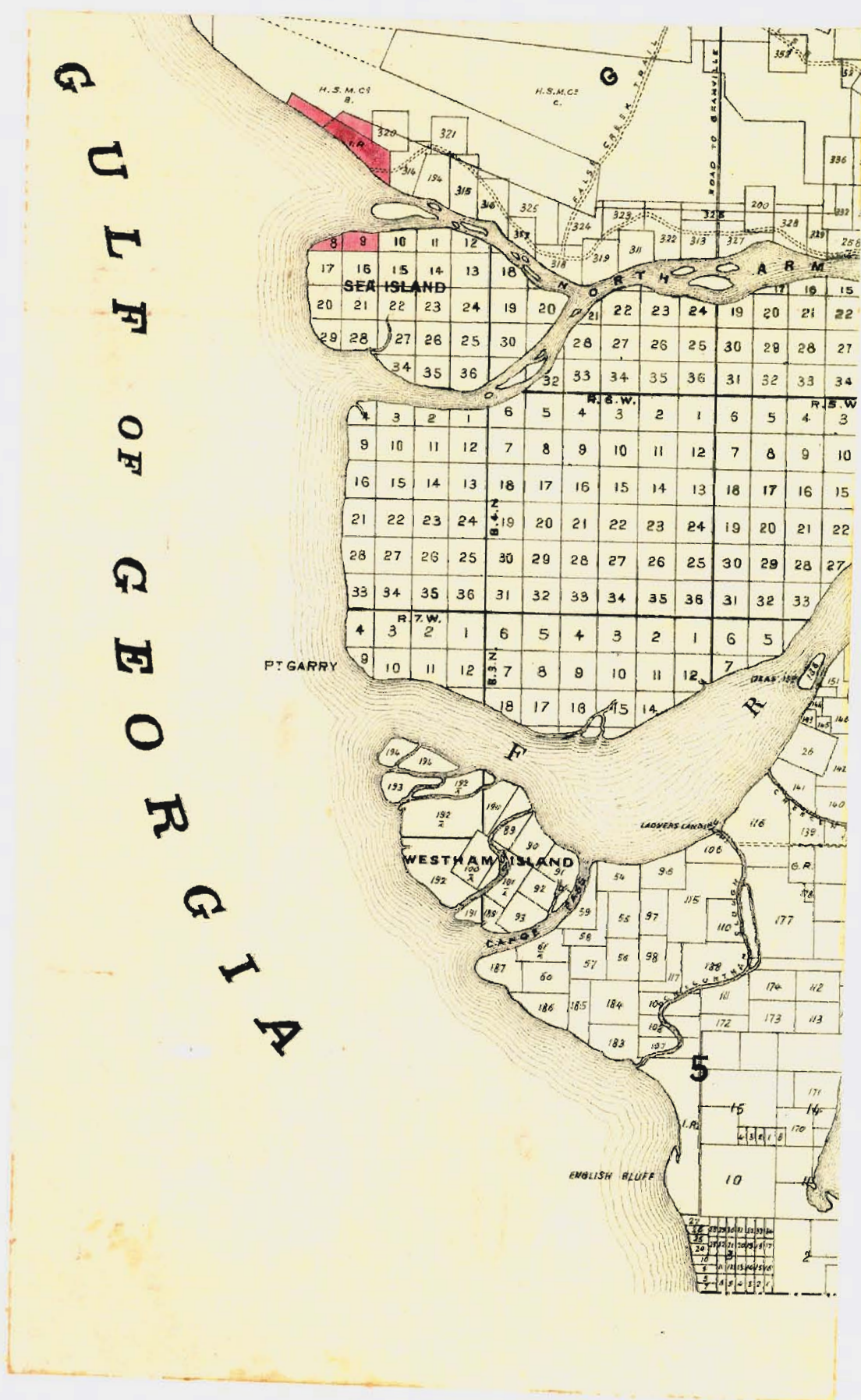
The old Reserve at Muskum, as per official map, confirms and an addition made of Lots 8 and 9 north west corner of Sen Island.

W.M.J.

10 Nov^r

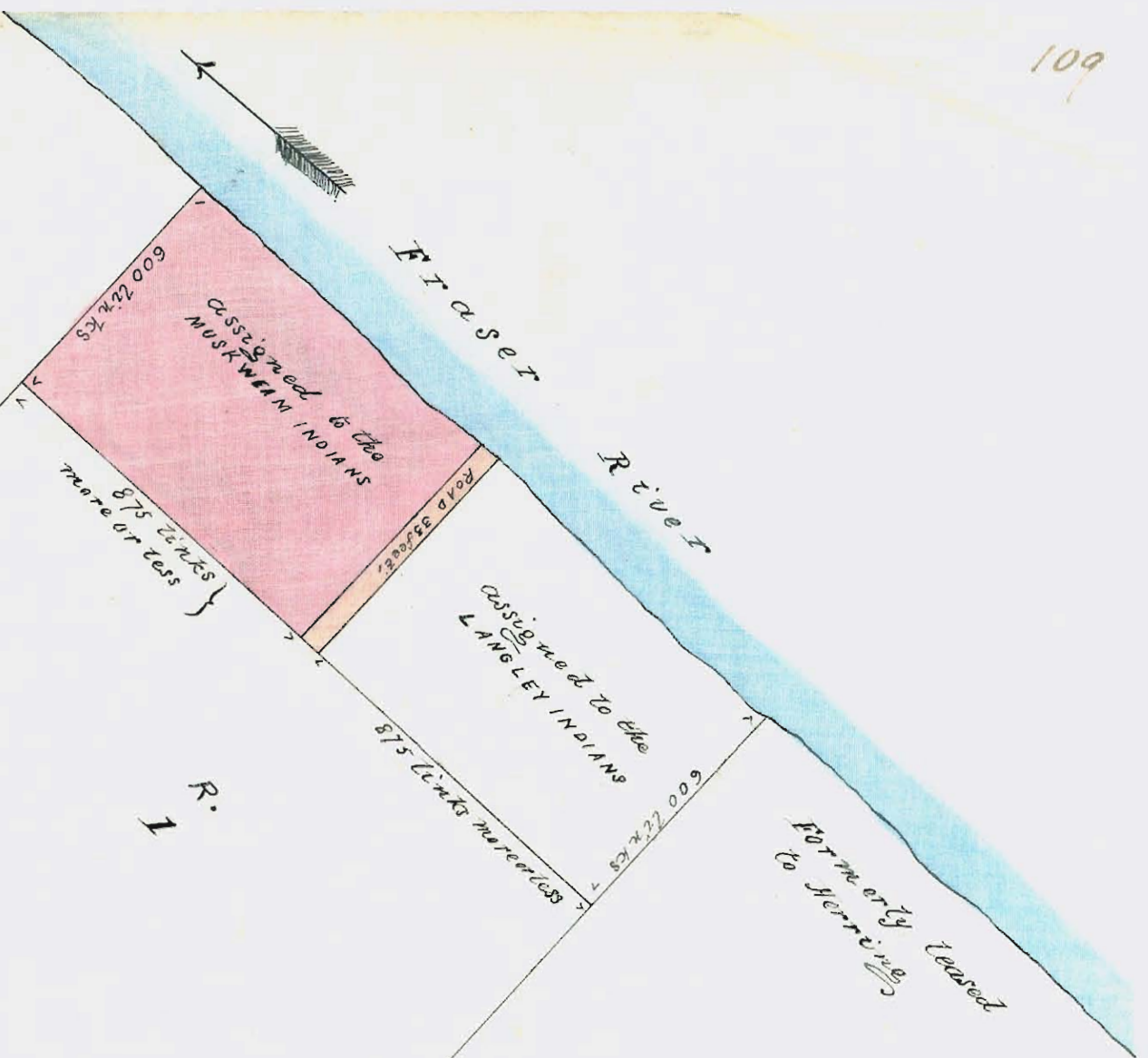
1876

Muskewam Indian Reserves



LOT 2

Scale 4 chains = 1 inch.



Sketch showing portions of land
 lately assigned to the Muskwa
 and Langley Indians separate
 from other portions

June 30th 1879
 (S.S.) W. J. Macleod
 Surveyor
 I.R.C.

TRUE NORTH

The. was. an Indian.

The old Reserve is confirmed,
as surveyed, and bounded as follows.

From a post marked Indian
Reserve on the sea shore near Point
Robert's true east 2000 links.

thence true north 16,960 links.

28 Decr
1878

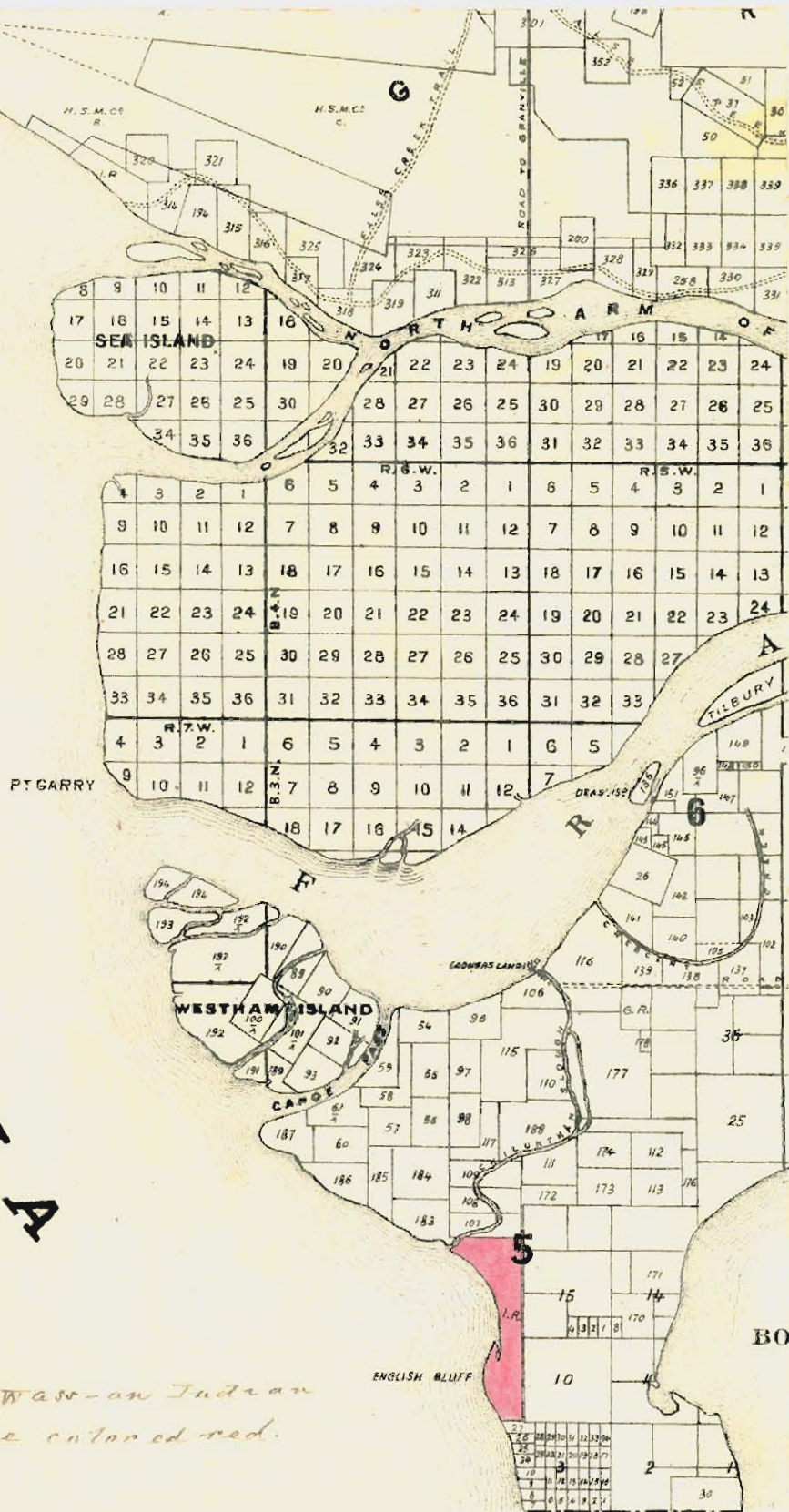
thence true west 5737 links to a
post on bank of Slough.

thence $S 30^{\circ} 15' W$ 1400 links,
following bank of said Slough to
the sea shore. thence in a southerly
direction following the sinuosities
of the shore to the point of commence
ment.

E. M. J.

Tche-wass-an Indians

G
U
L
F
O
F
G
E
O
R
G
I
A



*Tche-wass-an Indian
Reserve colored red.*