

**INDEX**  
**B.C. Provincial Collection**  
**MINUTES OF DECISION, CORRESPONDENCE & SKETCHES**  
**Peter O'Reilly**  
**May 1881 to March 1882**  
**Binder 6 (Box 3)**

***N.B.: The documents which comprise Box 3 (now binders 6, 7 and 8) have been re-organized to more accurately reflect the original order. The documents are now in chronological order, from earliest date to latest date. By putting them in chronological order the correspondence numbers run in sequence, as they would have originally. While this re-constructed order more accurately reflects how the documents would have been housed originally, it is not how the documents are currently housed at the provincial archives. Box 3, as given to the Archives, was organized from the latest to the earliest date.***

This binder consists of the initial work of Peter O'Reilly as Indian Reserve Commissioner. O'Reilly's covering letters for his Minutes of decision to the federal and provincial governments differed significantly. This is apparent in O'Reilly's first reporting letter dated May 14, 1881. In his letter to the CCLW, O'Reilly wrote only about issues affecting provincial interests, in this case the abandonment of a pre-emption [Corr. No. 435/81]. In his letter to Superintendent General of Indian Affairs [Federal Collection, vl. 8, pp. 270-75], O'Reilly outlined his planned itinerary, provided a description of the living conditions of the Indians, population figures, traditional and agricultural pursuits and did not even mention the cancellation of the pre-emption record.

In some instances in the Federal Collection a "Third Copy" of Minutes of decision was located. Interestingly, the handwriting on the "Third Copy" is very similar to the handwriting for many of the allotments found in this volume of the Provincial Collection.

In this, the initial year of O'Reilly's work, he makes numerous allotments of "exclusive rights" or the "right" to fish. This was a practice which he was ultimately compelled to abandon by the Dept. of Fisheries. O'Reilly also continued Sproat's practice of giving water allotments when setting aside reserves. When Sproat had made such allotments, a notation was made on the Minutes that he had no authority to do so. Notably, there is no such notation on O'Reilly's Minutes.

Virtually all of the sketches in this binder have been "Approved" by the CCLW, George A. Walkem, on the same date, May 8, 1882. It appears that Walkem's "signature" may be a stamp. Corr. No. 506/82 in binder 7 indicates that O'Reilly had a meeting with the CCLW on that date.

In two instances [Corres. No. 109/82 and 223/82] photos of sketch plans were placed into the Minutes of decision. These photos are different from the photocopies of sketch plans which are included. The source of the photos is not provided. It is not known what happened to the original sketches. As well, in two instances [Corres. No. 223/82 [p. 34] and 360/82 [pp. 23, 24]] sketches based upon a survey done at a later date are included. It is not known if there is additional correspondence in the provincial collection related to the surveys, however, there is correspondence in the federal collection [see vl. 7].

**Organization of Index**

- The identification of the location of the documents is based upon the correspondence number.
- Enclosures are identified with "[encl]" following the correspondence number.
- In some instances, the term "(add. corr.)" has been used to indicate additional correspondence which was added at a later date under the same correspondence number.
- Page numbers for the correspondence, particularly the Minutes of decision and sketches, have been noted in "[ ]" below the correspondence number. In many cases, there was no page number in the document, so the page number has been assigned. Page numbers generally commence with the Minute of decision. The covering letter is either separately numbered or not included.



### **Additional Sources**

In order to verify and cross-reference information in the collection a number of sources are cited in the footnotes.

Federal Collection	Federal Collection of Minutes of Decision, Correspondence & Sketches
1943 Schedule	The 1943 Schedule of Reserves prepared by the Department of Indian Affairs based upon the work of C.H. Taggart, Dominion Land Surveyor.
NRCan Schedule (2005)	Schedule of Reserves prepared by the Vancouver office of the Legal Surveys Division, Natural Resources Canada
PILQ	The Papers on the Indian Land Question, 1850-1875, 1877

### **People of Note**

George A. Walkem  
Peter O'Reilly

Chief Commissioner of Lands & Works  
Indian Reserve Commissioner

Indians Identified  
Settlers Identified

See complete list under Additional Subjects  
See complete list under Additional Subjects

### **Cross-Reference to the Federal Collection**

Correspondence No. 435/81 is found in vl. 8, pp. 270-275

Correspondence No. 458/81 is found in vl. 8, pp. 253-269

Correspondence No. 109/82 is found in vl. vl. 8, pp. 143-166, 133-39, 213a-216a, 143-166, 193-251

Correspondence No. 147/82 is found in vl. 8, pp. 1-9, 85-104, 115-132; vl. 9, pp. 292-303

Correspondence No. 223/82 is found in vl. 8, pp. 9-48, 49-56, 57-78, "Third Copy" at the end of the volume; vl. 9, pp. 240-265, 266-281, 282-290

Correspondence No. 335/82 is found in vl. 9, pp. 166-181, 204-14, 215-39

Correspondence No. 360/82 is found in vl. 9, pp. 114-25, 126-48, 149-65



# **ANNOTATED INDEX BINDER 6**

**M.O.D.** is an abbreviation for Minute of Decision.

**A.M.O.D.** is an abbreviation for Amended Minute of Decision

**Reserve names** are current spellings and current numbers, unless the reserve no longer exists.

**Band/Tribe** names are as they appear within the volume; **n.b.** for a variety of reasons (eg. change of name, band division and amalgamation) the band originally allotted the reserve may not be the current holder.

**[w/encl]** indicates there were enclosures contained with the correspondence.

**[copy]** indicates that there was a notation on the correspondence identifying it as a copy

**[m/copy]** indicates the document is a microfilm copy

**[ ]** around the name of the author indicates that the author is known, but the signature block is missing.

DATE mm dd yyyy	RESERVE	BAND/TRIBE	AUTHOR/ SURVEYOR	TYPE DOC	CORR. NO.
05 14 1881		Scowlitz/ <sup>1</sup> Harrison River	O'Reilly	Letter, M.O.D. & Sketch	435/81
05 14 1881	Scowlitz 1	Scowlitz/ Harrison River	O'Reilly	M.O.D.	435/81 [p. 1]
05 14 1881	Williams 2	Scowlitz/ Harrison River	O'Reilly	M.O.D.	435/81 [pp. 1-2]
05 14 1881	Scowlitz 1	Scowlitz/ Harrison River	Unknown	Sketch	435/81 [p. 3]
05 14 1881	Williams 2	Scowlitz/ Harrison River	Unknown	Sketch	435/81 [p. 3]
05 23 1881		Yale <sup>2</sup>	O'Reilly	Letter, M.O.D. & Sketch	458/81
05 23 1881	Squeah 6	Yale	O'Reilly	M.O.D.	458/81 [p. 1]
05 23 1881	Kaykaip 7	Yale	O'Reilly	M.O.D.	458/81 [p. 2]
05 23 1881	Squeah 6	Yale	Unknown	Sketch	458/81 [p. 3]
05 23 1881	Kaykaip 7	Yale	Unknown	Sketch	458/81 [p. 3]
05 23 1881	Yale Town 1	Yale	O'Reilly	M.O.D.	458/81 [p. 4]
05 23 1881	Yale Town 1	Yale	Unknown	Sketch	458/81 [p. 5]
05 23 1881	Qualark 4	Yale	O'Reilly	M.O.D.	458/81 [p. 6]

<sup>1</sup> This represents O'Reilly's first reporting letter to the CCLW. It is noteworthy that in his first letter O'Reilly requests the cancellation of a settler's pre-emption and includes the land that had been within the pre-emption within the reserve allotment. A sketch, not found with the original Minute of decision in the federal collection is included here. The notation on the sketch states: "Approved W. Smithe CC of LW." [See Federal Collection, vl. 7, p. 15; vl. 8, pp. 270-275]

<sup>2</sup> In the federal collection, O'Reilly provides a field minute which gives additional context to his meetings with the Yale Indians. The sketches included with the Minutes of decision are signed: "Approved Geo. A. Walkem, Chief Commr. of Lands & Works, Victoria, May 8, 1882." [See Federal Collection, vl. 8, pp. 253-269]



DATE mm dd yyyy	RESERVE	BAND/TRIBE	AUTHOR/ SURVEYOR	TYPE DOC	CORR. NO.
05 23 1881	Qualark 4	Yale	Unknown	Sketch	458/81 [p. 7]
01 24 1882		Quesnel, Alkali Lake, <sup>3</sup> Williams Lake, Alexandria	O'Reilly	Letter, M.O.D. & Sketch [p/copy, photo]	109/82
07 02 1881		Quesnel <sup>4</sup>	O'Reilly	M.O.D. & Sketch [p/copy, photo]	109/82 [pp. 2-7]
07 02 1881	Quesnel 1	Quesnel	O'Reilly	M.O.D. [p/copy]	109/82 [p. 2]
07 02 1881	Sinnce-tah-lah 2	Quesnel	O'Reilly	M.O.D. [p/copy]	109/82 [pp. 2-3]
07 02 1881	Dragon Lake 3	Quesnel	O'Reilly	M.O.D. [p/copy]	109/82 [p. 3]
07 02 1881	Rich Bar 4	Quesnel	O'Reilly	M.O.D. [p/copy]	109/82 [p. 4]
07 02 1881	Graveyard <sup>5</sup>	Quesnel	O'Reilly	M.O.D. [p/copy]	109/82 [pp. 4-6]
07 02 1881	Quesnel 1 <sup>6</sup>	Quesnel	Unknown	Sketch [p/copy, photo]	109/82 [pp. 7,7a]
07 02 1881	Sinnce-tah-lah 2	Quesnel	Unknown	Sketch [p/copy, photo]	109/82 [pp. 7,7a]
07 02 1881	Dragon Lake 3	Quesnel	Unknown	Sketch [p/copy, photo]	109/82 [pp. 7,7b]
07 02 1881	Rich Bar 4	Quesnel	Unknown	Sketch [p/copy, photo]	109/82 [pp. 7,7b]
07 15 1881		Alkali Lake <sup>7</sup>	O'Reilly	M.O.D. & Sketch [p/copy, photo]	109/82 [pp. 8-16]

<sup>3</sup> O'Reilly submits Minutes of decision for the Quesnel, Alexandria, Williams Lake and Alkali Lake Indians. He provided one covering letter for the four groups. In the federal collection, O'Reilly provided a field minute related to his visit to each group. This version of this correspondence appears to be either a reduced photocopy or a microfilm copy. The provenance of this copy is not known. The disposition of the original is not known. The sketches included in the photocopy have been reduced and, in some cases, are cut-off, however, it appears that colour photos were taken of the sketches and, subsequently, added to the collection, however, based upon the photocopies, the photographs have come from a different source as the signatures found on the photocopies are not on the photographs. The photos have been placed next to the allotments for the various groups. The photos are not the best quality and are not to scale. [See Federal Collection, vl. 8, pp. 143-166, 133-39, 213a-216a, 143-166, 193-251]

<sup>4</sup> The Quesnel Indians are currently known as Red Bluff. [See NRCan Schedule (2005), pp. 63, 94]

<sup>5</sup> Four graveyards are described, but none were confirmed as reserves. The first one described is in the middle of a farmer's field.

<sup>6</sup> The sketch for the Quesnel reserves is a black and white photocopy which has been copied in pieces. The scale cannot be relied upon. The original had a notation which stated: "Approved Geo. A. Walkem, Chief Comr of L & W, Victoria, May 8, 1882." There are no sketches indicating the location of the graves. Photos of the sketches have also been included. The provenance of the photos is unknown. They are not the same as the sketches.

<sup>7</sup> The Alkali Lake Indians are currently known as Esketemc. The sketches included with the Minutes of decision are black and white photocopies which have been cut up. Photos are also included. A comparison of the photocopy and the photo indicates that they are not the same. The provenance of the photos is not known. The scale for both the photocopies and the photos cannot be relied upon. Each photocopy sketch is signed as approved by Geo. A. Walkem, Chief Commissioner of Lands and Works on May 8, 1882. [See Binder 12, Corr. Nos. 3111/94, 3577/95; Federal Collection, vl. 8, pp. 143-166; NRCan Schedule (2005) p. 81]



DATE mm dd yyyy	RESERVE	BAND/TRIBE	AUTHOR/ SURVEYOR	TYPE DOC	CORR. NO.
07 15 1881	Alkali Lake 1 <sup>8</sup>	Alkali Lake	O'Reilly	M.O.D. [p/copy]	109/82 [p. 8]
07 15 1881	Johny Sticks 2	Alkali Lake	O'Reilly	M.O.D. [p/copy]	109/82 [p. 9]
07 15 1881	Swan Lake 3	Alkali Lake	O'Reilly	M.O.D. [p/copy]	109/82 [pp. 9-10]
07 15 1881	Sandy Harry 4	Alkali Lake	O'Reilly	M.O.D. [p/copy]	109/82 [p. 10]
07 15 1881	Alixton 5	Alkali Lake	O'Reilly	M.O.D. [p/copy]	109/82 [pp. 10-11]
07 15 1881	Wycott's Flat 6	Alkali Lake	O'Reilly	M.O.D. [p/copy]	109/82 [pp. 11-12]
07 15 1881	Windy Mouth 7 <sup>9</sup>	Alkali Lake	O'Reilly	M.O.D. [p/copy]	109/82 [pp. 12-13]
07 15 1881	Graveyard <sup>10</sup>	Alkali Lake	O'Reilly	M.O.D. [p/copy]	109/82 [p. 13]
07 15 1881	Alkali Lake 1	Alkali Lake	Unknown	Sketch [p/copy, photo]	109/82 [pp. 14,14a]
07 15 1881	Wycott's Flat 6 <sup>11</sup>	Alkali Lake	Unknown	Sketch [p/copy, photo]	109/82 [pp. 15,15a]
07 15 1881	Johny Sticks 2	Alkali Lake	Unknown	Sketch [p/copy, photo]	109/82 [pp. 16,16a]
07 15 1881	Swan Lake 3	Alkali Lake	Unknown	Sketch [p/copy, photo]	109/82 [pp. 16,16a]
07 15 1881	Sandy Harry 4	Alkali Lake	Unknown	Sketch [p/copy, photo]	109/82 [pp. 16,16a]
07 15 1881	Alixton 5	Alkali Lake	Unknown	Sketch [p/copy, photo]	109/82 [pp. 16,16a]
07 15 1881	Windy Mouth 7	Alkali Lake	Unknown	Sketch [p/copy, photo]	109/82 [pp. 16,16a]

<sup>8</sup> Although O'Reilly does not mention it in the Minute of decision, in the federal collection field minute, he notes that there was an "original reservation" [i.e. colonial allotment]. This area is depicted in the sketch found at p. 14, but is more easily seen in the photo of the sketch (p. 14a) and in the colour sketch in the federal collection. [See Federal Collection, vl. 8, pp. 144-45, 157, 159]

<sup>9</sup> O'Reilly also adds following this allotment, "the exclusive right to fish on the left bank of the Fraser river, from the mouth of Chilcotin river to the mouth of "Little Dog creek" an approximate distance of 4 miles." This was allotment was never confirmed.

<sup>10</sup> O'Reilly locates this "burial ground" as being "1 chain from the right bank of Alkali Lake Creek, about 350 yards north of Mr. John Moore's house." Although this description follows the fishery and the allotment for IR 7, the graveyard is actually located south of Alkali Lake 1. It appears this area was never confirmed as a reserve.

<sup>11</sup> As photocopied, the sketches found at pages 15 and 16 each appear on two separate pages. The photos of the sketches are on one page, but not to scale.



DATE mm dd yyyy	RESERVE	BAND/TRIBE	AUTHOR/ SURVEYOR	TYPE DOC	CORR. NO.
06 16 1881		Williams Lake <sup>12</sup>	O'Reilly	M.O.D. & Sketch [p/copy, photo]	109/82 [pp. 17-27]
06 16 1881	Williams Lake 1	Williams Lake	O'Reilly	M.O.D. [p/copy]	109/82 [pp. 17-18]
06 16 1881	Asahal Lake 2	Williams Lake	O'Reilly	M.O.D. [p/copy]	109/82 [p. 18]
06 16 1881	Five Mile 3	Williams Lake	O'Reilly	M.O.D. [p/copy]	109/82 [p. 19]
06 16 1881	Tillion 4	Williams Lake	O'Reilly	M.O.D. [p/copy]	109/82 [p. 19]
06 16 1881	Chimney Creek 5	Williams Lake	O'Reilly	M.O.D. [p/copy]	109/82 [p. 20]
06 16 1881	San Jose 6	Williams Lake	O'Reilly	M.O.D. [p/copy]	109/82 [pp. 20-21]
06 16 1881	Graveyard 7	Williams Lake	O'Reilly	M.O.D. [p/copy]	109/82 [p. 21]
06 16 1881	Graveyard 8	Williams Lake	O'Reilly	M.O.D. [p/copy]	109/82 [pp. 21-22]
06 16 1881	Graveyard 9	Williams Lake	O'Reilly	M.O.D. [p/copy]	109/82 [p. 22]
06 16 1881	Graveyard 10	Williams Lake	O'Reilly	M.O.D. [p/copy]	109/82 [p. 23]
06 16 1881	Graveyard 11	Williams Lake	O'Reilly	M.O.D. [p/copy]	109/82 [p. 23]
06 16 1881	Graveyard 12	Williams Lake	O'Reilly	M.O.D. [p/copy]	109/82 [pp. 23-24]
06 16 1881	Graveyard 13	Williams Lake	O'Reilly	M.O.D. [p/copy]	109/82 [p. 24]
06 16 1881	Graveyard 14	Williams Lake	O'Reilly	M.O.D. [p/copy]	109/82 [p. 24]
06 16 1881	Williams Lake 1 <sup>13</sup>	Williams Lake	Unknown	Sketch [p/copy, photo]	109/82 [pp. 25,25a]
06 16 1881	Asahal Lake 2	Williams Lake	Unknown	Sketch [p/copy, photo]	109/82 [pp. 26,26a]
06 16 1881	Five Mile 3	Williams Lake	Unknown	Sketch [p/copy, photo]	109/82 [pp. 26,26b]
06 16 1881	Tillion 4	Williams Lake	Unknown	Sketch [p/copy, photo]	109/82 [pp. 27,27a]

<sup>12</sup> The Minutes of decision and sketches for this group are photocopies. The provenance of the photocopies is unknown. The photocopies of the sketches, have been cut-up. Photos appear to have been added at a later date. Comparison of the photocopies and the photos indicate that they are not the same. The provenance of the photos is unknown. The scale of both the photocopies and the photos cannot be relied upon. The 1943 Schedule erroneously indicates that the reserves were allotted July 16, 1881. According to the Minutes of decision, the correct date is June 16, 1881. O'Reilly made a second trip to this area in 1897. [See Federal Collection, vl. 14, pp. 84-88; vl. 19, pp. 5a-12; 1943 Schedule, p. 198]

<sup>13</sup> Two pre-emptions for settlers (Young & Meason) are shown on the sketch. Usually, pre-emptions are shown in yellow. In this case, the pre-emptions, as shown on the photo, appear to be pink.



DATE mm dd yyyy	RESERVE	BAND/TRIBE	AUTHOR/ SURVEYOR	TYPE DOC	CORR. NO.
06 16 1881	Chimney Creek 5	Williams Lake	Unknown	Sketch [p/copy, photo]	109/82 [pp. 27,27a]
06 16 1881	San Jose 6	Williams Lake	Unknown	Sketch [p/copy, photo]	109/82 [pp. 27,27b]
07 04 1881		Alexandria <sup>14</sup>	O'Reilly	M.O.D. [p/copy]	109/82 [pp. 28-33]
07 04 1881	Alexandria 1 <sup>15</sup>	Alexandria	O'Reilly	M.O.D. [p/copy]	109/82 [pp. 28-29]
07 04 1881	Hay Ranch 2	Alexandria	O'Reilly	M.O.D. [p/copy]	109/82 [p. 29]
07 04 1881	Alexandria 3 <sup>16</sup>	Alexandria	O'Reilly	M.O.D. [p/copy]	109/82 [pp. 29-30]
07 04 1881	Graveyard <sup>17</sup>	Alexandria	O'Reilly	M.O.D. [p/copy]	109/82 [p. 31]
07 04 1881	Alexandria 1 <sup>18</sup>	Alexandria	Unknown	Sketch [p/copy, photo]	109/82 [pp. 32,32a]
07 04 1881	Alexandria 3 <sup>19</sup>	Alexandria	Unknown	Sketch [p/copy, photo]	109/82 [pp. 32,32a]
07 04 1881	Hay Ranch 2	Alexandria	Unknown	Sketch [p/copy, photo]	109/82 [pp. 33,33a]
02 07 1882		Canoe Creek, Dog Creek, High River, Clinton <sup>20</sup>	O'Reilly	Letter, M.O.D. & Sketch	147/82

<sup>14</sup> Ultimately, the Minutes of decision for these Indians are amended by O'Reilly, but, he retained the original date of the allotment on the amendments. The amended Minutes of decision do not appear to be included in the provincial collection. The Minutes of decision and sketches for this group are photocopies. The provenance of the photocopies is unknown. The photocopies of the sketches, have been cut-up. Photos appear to have been added at a later date. Comparison of the photocopies and the photos indicate that they are not the same. The provenance of the photos is unknown. The scale of both the photocopies and the photos cannot be relied upon. [See Federal Collection, vl. 8, pp. 133-39; 213-217]

<sup>15</sup> A portion of this reserve was cut-off by the McKenna-McBride Commission in 1916. The cut-off was settled in February 1988.

<sup>16</sup> Following the Minute of decision for Alexandria 3, O'Reilly allots "the exclusive right of fishing on the West bank of Fraser river, commencing at the North east corner of the Hudson's Bay Co. claim, and extending up stream, an approximate distance of 125 chains to the North east corner of the Indian Reserve." (pp. 30-31) This "exclusive right" was never confirmed.

<sup>17</sup> This graveyard, situated on the HBCo. land, was not confirmed as a reserve.

<sup>18</sup> The photocopy of this sketch is incomplete. It has been cut-off. The photo of the sketch shows the entire reserve. As well, a complete version can be found in the federal collection. [See Federal Collection, vl. 8, p. 216a]

<sup>19</sup> Only a small portion of this reserve can be seen as the page is cut-off. The photo shows the entire reserve. As well, a copy of the sketch can be found in the Federal Collection. [See Federal Collection, vl. 8, p. 216a]

<sup>20</sup> In writing to the Chief Commissioner of Lands and Works, O'Reilly provides only a two paragraph letter in submitting the Minutes of decision for the four groups. He states that the lands "so set apart are mostly rough mountain ranges, only valuable as runs for cattle, and horses, the small proportion of good land in this district having been already appropriated by white settlers." In the federal collection, O'Reilly provided the Superintendent General with field minutes describing his meetings and allotments for each group. There are no page numbers provided for the M.O.D.s and sketches. Pagination has been assigned for reference. [See Federal Collection, vl. 8, pp. 1-9, 85-104, 115-132; vl. 9, pp. 292-303]



DATE mm dd yyyy	RESERVE	BAND/TRIBE	AUTHOR/ SURVEYOR	TYPE DOC	CORR. NO.
07 25 1881		High Bar	O'Reilly	M.O.D. & Sketch	147/82 [pp. 1-4]
07 25 1881	High Bar 1 <sup>21</sup>	High Bar	O'Reilly	M.O.D.	147/82 [p. 1]
07 25 1881	Graveyard	High Bar	O'Reilly	M.O.D.	147/82 [p. 1]
07 25 1881	High Bar 1 <sup>22</sup>	High Bar	Unknown	Sketch	147/82 [p. 2]
07 21 1881		Canoe Creek <sup>23</sup>	O'Reilly	M.O.D. & Sketch	147/82 [pp. 4-11]
07 21 1881	Canoe Creek 1	Canoe Creek	O'Reilly	M.O.D.	147/82 [p. 4]
07 21 1881	Canoe Creek 2	Canoe Creek	O'Reilly	M.O.D.	147/82 [pp. 4-5]
07 21 1881	Canoe Creek 3	Canoe Creek	O'Reilly	M.O.D.	147/82 [pp. 5-6]
07 21 1881	Canoe Creek 4 <sup>24</sup>	Canoe Creek	O'Reilly	M.O.D.	147/82 [p. 6]
07 21 1881	Canoe Creek 1	Canoe Creek	Unknown	Sketch	147/82 [p. 7]
07 21 1881	Canoe Creek 2	Canoe Creek	Unknown	Sketch	147/82 [p. 8]
07 21 1881	Canoe Creek 3	Canoe Creek	Unknown	Sketch	147/82 [p. 9]
07 21 1881	Canoe Creek 4	Canoe Creek	Unknown	Sketch	147/82 [p. 10]
07 21 1881	Graveyard <sup>25</sup>	Canoe Creek	O'Reilly	M.O.D.	147/82 [p. 11]

<sup>21</sup> Following the Minute of decision, O'Reilly allots an "exclusive right of fishing on both banks of the Fraser river, commencing at a point 1/2 mile below Barney Creek, and extending up to the Northern boundary of the reserve, a distance of about 6 miles." This right was never confirmed.

<sup>22</sup> The sketch is signed: "Approved Geo. A. Walkem Chief Comr of Lands & Works" and dated May 8, 1882.

<sup>23</sup> The Canoe Creek Indians amalgamated with the Dog Creek Indians and are now known as Canoe Creek. All the sketches are "approved" by George A. Walkem, Chief Commissioner of Lands & Works and dated May 8, 1882. O'Reilly visits this area again in 1895. [See Binder 12, Corr. No. 3577/95; Federal Collection, vl. 8, pp. 85-104; NRCan Schedule (2005), p. 84]

<sup>24</sup> This reserve was ultimately cancelled and replaced with Spillmouse 4. In the federal collection there is an additional notation with respect to the disposition of this reserve. [See Binder 12, Corr. No. 3577/95; Federal Collection, vl. 8, p. 103; end of vl. 11, for extracts of file 20802]

<sup>25</sup> O'Reilly identifies four graveyards, three of which he locates in relation to the property of a settler named Van Volkenburgh. All of these were confirmed as reserves. [See 1943 Schedule, p. 194]



DATE mm dd yyyy	RESERVE	BAND/TRIBE	AUTHOR/ SURVEYOR	TYPE DOC	CORR. NO.
07 30 1881		Clinton <sup>26</sup>	O'Reilly	M.O.D. & Sketch	147/82 [pp. 12-16]
07 30 1881	Clinton 1 <sup>27</sup>	Clinton	O'Reilly	M.O.D.	147/82 [p. 12]
07 30 1881	Graveyard	Clinton	O'Reilly	M.O.D.	147/82 [p. 12]
07 30 1881	Clinton 2 <sup>28</sup>	Clinton	O'Reilly	M.O.D.	147/82 [pp. 12-13]
07 30 1881	Clinton 1	Clinton	Unknown	Sketch	147/82 [p. 14]
07 30 1881	Clinton 2	Clinton	Unknown	Sketch	147/82 [p. 15]
07 19 1881		Dog Creek <sup>29</sup>	O'Reilly	M.O.D. & Sketch	147/82 [pp. 17-22]
07 19 1881	Dog Creek 1 <sup>30</sup>	Dog Creek	O'Reilly	M.O.D.	147/82 [p. 17]
07 19 1881	Dog Creek 2	Dog Creek	O'Reilly	M.O.D.	147/82 [p. 18]
07 19 1881	Dog Creek 3	Dog Creek	O'Reilly	M.O.D.	147/82 [p. 18]
07 19 1881	Dog Creek 4 <sup>31</sup>	Dog Creek	O'Reilly	M.O.D.	147/82 [pp. 18-19]
07 19 1881	Graveyard	Dog Creek	O'Reilly	M.O.D.	147/82 [p. 19]
07 19 1881	Dog Creek 1	Dog Creek	Unknown	Sketch	147/82 [p. 20]

<sup>26</sup> These Indians are currently known as Whispering Pines. N.B.: There is an error in the 1943 Schedule. Clinton 2A was not allotted by O'Reilly but by the McKenna-McBride Commission March 15, 1915. Following the Minute of decision for Clinton 2, O'Reilly allots an "exclusive right of fishing" and a "right to fish." These were never confirmed. [See pp. 13, 16 of the M.O.D.; McKenna-McBride Report, Vol. 2, p. 506; 1943 Schedule, pp. 194-95; NRCan Schedule (2005), p. 83]

<sup>27</sup> This reserve was cut-off by the McKenna-McBride Commission March 15, 1915. The cut-off was settled in March 1883.

<sup>28</sup> There appears to be a small error in wording in the Minute of decision. It concludes by reading: "thence west to the western boundary of Mr. Harper's surveyed land ...", but, it perhaps should have read: thence west to the *eastern* boundary of Mr. Harper's surveyed land. The sketch indicates that it is the eastern boundary. This reserve was sold in 1972. [See Federal Collection, vl. 16/2, pp. 16-17; NRCan Schedule (2005), pp. 75, 83]

<sup>29</sup> The Dog Creek Indians amalgamated with the Canoe Creek Indians (date unknown). They are currently identified as Canoe Creek. The organization of this set of minutes is slightly different from that in the federal collection. Notably, in the federal collection, the graveyard is discussed immediately following the allotment of I.R. 1. Despite these small changes, the content of the Minutes is the same. Interestingly a "Third Copy" of some of the Dog Creek allotments can be found at the end of vl. 8. The handwriting in the "Third Copy" is the same as that found in the provincial collection. [See Federal Collection, vl. 8, pp. 127-28; "Third Copy" at end of vl. 8; NRCan Schedule (2005), pp. 42, 84]

<sup>30</sup> Although O'Reilly does not mention it in the Minute of decision, a portion of the reserve was a colonial allotment. The section which was the colonial allotment is depicted on the sketch (see p. 20).

<sup>31</sup> Following the M.O.D. for Dog Creek 4, O'Reilly allots an "exclusive right of fishing" (p. 19). This was never confirmed.



DATE mm dd yyyy	RESERVE	BAND/TRIBE	AUTHOR/ SURVEYOR	TYPE DOC	CORR. NO.
07 19 1881	Dog Creek 2	Dog Creek	Unknown	Sketch	147/82 [p. 21]
07 19 1881	Dog Creek 3	Dog Creek	Unknown	Sketch	147/82 [p. 21]
07 19 1881	Dog Creek 4 <sup>32</sup>	Dog Creek	Unknown	Sketch	147/82 [p. 22]
02 27 1882		Pavilion, Bonaparte, Ashcroft, Oregon Jack Creek, Lytton, Fountain <sup>33</sup>	O'Reilly	Letter, M.O.D. & Sketch	223/82
08 26 1881		Fountain <sup>34</sup>	O'Reilly	M.O.D. & Sketch	223/82 [pp. 1-9]
08 26 1881	Fountain 1 <sup>35</sup>	Fountain	O'Reilly	M.O.D.	223/82 [p. 1]
08 26 1881	Fountain 2	Fountain	O'Reilly	M.O.D.	223/82 [p. 2]
08 26 1881	Fountain 3 <sup>36</sup>	Fountain	O'Reilly	M.O.D.	223/82 [pp. 2-3]
08 26 1881	Fountain 4	Fountain	O'Reilly	M.O.D.	223/82 [p. 3]
08 26 1881	Quatlenemo 5	Fountain	O'Reilly	M.O.D.	223/82 [pp. 3-4]
08 26 1881	Chilhil 6	Fountain	O'Reilly	M.O.D.	223/82 [p. 4]
08 26 1881	Fountain 1	Fountain	Unknown	Sketch	223/82 [p. 5]
08 26 1881	Fountain 2	Fountain	Unknown	Sketch	223/82 [p. 5]
08 26 1881	Fountain 3 <sup>37</sup>	Fountain	Unknown	Sketch	223/82 [p. 6]

<sup>32</sup> Wycott's Flat 6, held by Alkali Lake, is shown on this plan in relation to this reserve.

<sup>33</sup> O'Reilly forwards to the CCLW for his "information and approval, rough plans and descriptions of the lands reserved by me ..." O'Reilly identifies six groups and provides no other information with respect to his allotments. In the federal collection a detailed field minute can be located for each group. The Minutes of decision do not follow in the order cited by O'Reilly. [See Federal Collection, vl. 8, pp. 9-48, 49-56, 57-78, "Third Copy" at the end of the volume; vl. 9, pp. 240-265, 266-281, 282-290]

<sup>34</sup> The Fountain Indians are currently known as Xaxli'p. The Minutes of decision and sketches for this group are in a slightly different order in the federal collection. All the sketches for this group are "Approved" by George A. Walkem, CCLW, dated May 8, 1882. All the Minutes of decision also appear to have Walkem's signature, or signature stamp. [See Federal Collection, vl. 9, pp. 240-264; NRCan Schedule (2005), p. 84]

<sup>35</sup> O'Reilly confirmed the original colonial allotment and enlarged it.

<sup>36</sup> This allotment was, ultimately, cancelled and the allotment was amended. [See Federal Collection, vl. 8, pp. 16-17, 72-75, 255; vl. 19 pp. 48-48a, 151a-51; 1943 Schedule, p. 56; NTS 921/13]

<sup>37</sup> Unlike in the federal collection where this sketch has "Cancelled" written on it, here there is the signature of the CCLW approving the allotment.



DATE mm dd yyyy	RESERVE	BAND/TRIBE	AUTHOR/ SURVEYOR	TYPE DOC	CORR. NO.
08 26 1881	Fountain 4	Fountain	Unknown	Sketch	223/82 [p. 7]
08 26 1881	Quatlenemo 5	Fountain	Unknown	Sketch	223/82 [p. 7]
08 26 1881	Chilhil 6	Fountain	Unknown	Sketch	223/82 [p. 8]
08 10 1881		Ashcroft	O'Reilly	M.O.D. & Sketch	223/82 [pp. 10-14]
08 10 1881	Cheetsum's Farm 1	Ashcroft	O'Reilly	M.O.D.	223/82 [p. 10]
08 10 1881	105 Mile Post 2	Ashcroft	O'Reilly	M.O.D.	223/82 [p. 11]
08 10 1881	Cheetsum's Farm 1 <sup>38</sup>	Ashcroft	Unknown	Sketch	223/82 [p. 12]
08 10 1881	105 Mile Post 2	Ashcroft	Unknown	Sketch	223/82 [p. 12]
08 10 1881	McLean's Lake 3 <sup>39</sup>	Ashcroft	Unknown	Sketch	223/82 [pp. 13, 13a]
08 10 1881	McLean's Lake 3 <sup>40</sup>	Ashcroft	O'Reilly	M.O.D.	223/82 [p. 14]
08 30 1881		Lytton	O'Reilly	M.O.D. & Sketch	223/82 [pp. 15-26]
08 30 1881	Nananahout 1	Lytton	O'Reilly	M.O.D.	223/82 [p. 15]
08 30 1881	Nuuautin 2	Lytton	O'Reilly	M.O.D.	223/82 [pp. 15-16]
08 30 1881	Spintlum Flat 3	Lytton	O'Reilly	M.O.D.	223/82 [p. 16]
08 30 1881	Nickel Palm 4	Lytton	O'Reilly	M.O.D.	223/82 [p. 17]
08 30 1881	Seah 5	Lytton	O'Reilly	M.O.D.	223/82 [pp. 17-18]

<sup>38</sup> Although no mention is made of it in the provincial collection, in the federal collection, O'Reilly makes reference to Sproat's temporary allotments for this group. Based upon those statements, it would appear that the area shown in red/pink on the sketch identifies the area temporarily set aside by Sproat. O'Reilly enlarged both of Sproat's allotments significantly. Like other sketches located so far, this sketch is signed and approved by the CCLW, dated May 8, 1882. [See Federal Collection, vl. 8, p. 58]

<sup>39</sup> There are two copies of this sketch: a photocopy and a colour photo. The photocopy would appear to be a copy of the original sketch included with the Minutes of decision. The disposition of the original sketch is not known. The provenance of the photo is not known. The scale of both copies cannot be relied upon. The photocopy and the photo are not the same; the photocopy has the signature of the CCLW.

<sup>40</sup> Following the M.O.D. for McLean's 3, O'Reilly allots the "exclusive right of fishing" to two areas. Neither of these was confirmed. Based upon a comparison with the federal collection, it appears that he also identified a salmon fishery. This is not included in this set of Minutes of decision. It also does not appear to have been confirmed as a reserve. [See Federal Collection, vl. 19, p. 39]



DATE mm dd yyyy	RESERVE	BAND/TRIBE	AUTHOR/ SURVEYOR	TYPE DOC	CORR. NO.
08 30 1881	Graveyard <sup>41</sup>	Lytton	O'Reilly	M.O.D.	223/82 [p. 18]
08 30 1881	Nesikep 6	Lytton	O'Reilly	M.O.D.	223/82 [p. 19]
08 30 1881	Nananahout 1	Lytton	Unknown	Sketch	223/82 [p. 20]
08 30 1881	Nuuautin 2	Lytton	Unknown	Sketch	223/82 [p. 20]
08 30 1881	Inkluckcheen 21	Lytton	Unknown	Sketch	223/82 [p. 20]
08 30 1881	Kleetlekt 22 <sup>42</sup>	Lytton	Unknown	Sketch	223/82 [p. 20]
08 30 1881	Spintlum Flat 3	Lytton	Unknown	Sketch	223/82 [p. 20]
08 30 1881	Bootahnie 15	Lytton	Unknown	Sketch	223/82 [p. 20]
08 30 1881	Nananahout 1	Lytton	Unknown	Sketch	223/82 [p. 21]
08 30 1881	Nuuautin 2	Lytton	Unknown	Sketch	223/82 [p. 22]
08 30 1881	Spintlum Flat 3	Lytton	Unknown	Sketch	223/82 [p. 23]
08 30 1881	Nickel Palm 4 <sup>43</sup>	Lytton	Unknown	Sketch	223/82 [p. 23]
08 30 1881	Seah 5 <sup>44</sup>	Lytton	Unknown	Sketch	223/82 [p. 24]
08 30 1881	Nesikep 6 <sup>45</sup>	Lytton	Unknown	Sketch	223/82 [p. 25]
08 30 1881	Fish Lake 7	Lytton	Unknown	Sketch	223/82 [p. 25]
08 30 1881	Fish Lake 7	Lytton	O'Reilly	M.O.D.	223/82 [p. 26]

<sup>41</sup> It would appear that this graveyard was neither confirmed as a reserve, nor surveyed. It is, however, in the vicinity of Lytton 4D. [See CLSRBC 90]

<sup>42</sup> Identified on sketch as "Kettle-cut Reserve"; the location of this reserve is shown in relation to Nuautin 2. It is depicted in red/pink as it was already allotted.

<sup>43</sup> As an "old reserve" Nickel Palm 4 is depicted in red/pink on the sketch, whereas Spintlum 3, a new allotment from O'Reilly, is depicted in green.

<sup>44</sup> There is a notation on the sketch which states: "Memo Vide L.O. [i.e. see letter of] May 6<sup>th</sup> 1884 to Indian Commr." The notation is intitalled, but the initials are difficult to discern. A letter of this date has not been located.

<sup>45</sup> The portion of this reserve which comprised the colonial allotment is shown in red/pink. O'Reilly makes reference to this allotment in his field minute in the federal collection. O'Reilly enlarges the reserve by 1080 acres. [See Federal Collection, vl. 8, p. 19; PILQ, p. 85]



DATE mm dd yyyy	RESERVE	BAND/TRIBE	AUTHOR/ SURVEYOR	TYPE DOC	CORR. NO.
08 06 1881		Bonaparte	O'Reilly	M.O.D. & Sketch	223/82 [pp. 27-29]
08 06 1881	Upper Hat Creek 1	Bonaparte	O'Reilly	M.O.D.	223/82 [p. 27]
08 06 1881	Lower Hat Creek 2	Bonaparte	O'Reilly	M.O.D.	223/82 [pp. 27,29]
08 06 1881	Upper Hat Creek 1	Bonaparte	Unknown	Sketch	223/82 [p. 28]
08 06 1881	Lower Hat Creek 2	Bonaparte	Unknown	Sketch	223/82 [p. 28]
08 04 1881		Pavilion <sup>46</sup>	O'Reilly	M.O.D. & Sketch	223/82 [pp. 30-37]
08 04 1881	Pavilion 1	Pavilion	O'Reilly	M.O.D.	223/82 [p. 30]
08 04 1881	Leon Creek 2	Pavilion	O'Reilly	M.O.D.	223/82 [p. 31]
08 04 1881	Marble Canyon 3 <sup>47</sup>	Pavilion	O'Reilly	M.O.D.	223/82 [pp. 31-32]
08 04 1881	Graveyard <sup>48</sup>	Pavilion	O'Reilly	M.O.D.	223/82 [pp. 32, 37]
08 04 1881	Pavilion 1	Pavilion	Unknown	Sketch	223/82 [p. 33]
08 04 1881	Leon Creek 2 <sup>49</sup>	Pavilion	Unknown	Sketch	223/82 [pp. 34,35]
08 04 1881	Marble Canyon 3	Pavilion	Unknown	Sketch	223/82 [p. 36]
08 12 1881		Oregon Jack Creek	O'Reilly	M.O.D. & Sketch	223/82 [pp. 38-39]
08 12 1881	Oregon Jack Creek 5 <sup>50</sup>	Oregon Jack Creek	O'Reilly	M.O.D.	223/82 [p. 38]

<sup>46</sup> The Pavilion Indians are currently known as Ts'kw'aylaxw First Nation. [See Federal Collection, vl. 8, pp. 266-81; NRCan Schedule (2005), p. 93]

<sup>47</sup> Following the M.O.D. for Marble Canyon 3, O'Reilly allots an "exclusive right of fishing". This is never confirmed.

<sup>48</sup> O'Reilly describes four graves but does not explicitly state that they are reserved.

<sup>49</sup> There are two versions of the sketch for Leon Creek two included at this Correspondence No. The first, where the reserve is coloured green and the sketch is approved by Walkem is the original sketch included with O'Reilly's submission to the CCLW. The second, where the reserve is depicted in red/pink appears to reflect the actual survey undertaken by surveyor W.S. Jemmett in 1883. Jemmett stated that he made alterations to the allotted boundary in order to include cultivated land of the Indians. It would appear this second sketch was added to this set of Minutes of decision without notation or explanation. [See Federal Collection, vl. 9, pp. 268, 270, 272; vl. 7, pp. 156-156a]

<sup>50</sup> O'Reilly confirms as a reserve 1050 acres of the temporary reserve set aside by Sproat. The "old reserve" referred to in the M.O.D. does not refer to a colonial allotment, but rather Sproat's allotment in 1878. [See Federal Collection, vl. 8, pp. 49-51]



DATE mm dd yyyy	RESERVE	BAND/TRIBE	AUTHOR/ SURVEYOR	TYPE DOC	CORR. NO.
08 12 1881	Fishery <sup>51</sup>	Oregon Jack Creek	O'Reilly	M.O.D.	223/82 [p. 38]
08 12 1881	Oregon Jack Creek 5	Oregon Jack Creek	Unknown	Sketch	223/82 [p. 39]
08 12 1881	Paska Island 3 <sup>52</sup>	Oregon Jack Creek	Unknown	Sketch	223/82 [p. 39]
03 28 1882		Lillooet, Cayoosh, Bridge River <sup>53</sup>	O'Reilly	Letter, M.O.D. & Sketch	335/82
08 31 1881		Lillooet <sup>54</sup>	O'Reilly	M.O.D. & Sketch	335/82 [pp. 1-8]
08 31 1881	Lillooet 1	Lillooet	O'Reilly	M.O.D.	335/82 [p. 1]
08 31 1881	Towinock 2 <sup>55</sup>	Lillooet	O'Reilly	M.O.D.	335/82 [p. 2]
08 31 1881	Kilchult 3	Lillooet	O'Reilly	M.O.D.	335/82 [p. 3]
08 31 1881	McCartney's Flat 4 <sup>56</sup>	Lillooet	O'Reilly	M.O.D.	335/82 [p. 4]
08 31 1881	Seton Lake 5	Lillooet	O'Reilly	M.O.D.	335/82 [pp. 4,8]
08 31 1881	Lillooet 1	Lillooet	Unknown	Sketch	335/82 [p. 5]
08 31 1881	Towinock 2 <sup>57</sup>	Lillooet	Unknown	Sketch	335/82 [p. 6]
08 31 1881	Kilchult 3	Lillooet	Unknown	Sketch	335/82 [p. 6]

<sup>51</sup> O'Reilly allots a "salmon fishery commencing 1/4 mile above the mouth of Oregon Jack Creek, and extending down stream on both sides of the river a distance of two miles." This area was never surveyed or confirmed as a reserve.

<sup>52</sup> This reserve was previously identified as Oregon Jack Creek 3. [See NRCan Schedule (2005), p. 62]

<sup>53</sup> O'Reilly encloses Minutes of decision and "plans" for the approval of the CCLW for the reserves set aside by him at Lillooet, Cayoosh and Bridge River. All the sketches are approved by the CCLW, George A. Walkem, dated May 8, 1882. O'Reilly provides no additional information with respect to his meetings with these groups, however, there are detailed field minutes in the federal collection. The signature, or signature stamp, of George Walkem and an approval date of May 8, 1882, appears on many of the Minutes of decision and all the sketches. There are no page numbers in the provincial collection, pagination has been assigned. [See Federal Collection, vl. 9, pp. 166-181, 204-14, 215-39]

<sup>54</sup> These Indians are currently known as T'i't'q'et. [See NRCan Schedule (2005), p. 90]

<sup>55</sup> O'Reilly confirmed the "old reserve" (i.e. colonial reserve) and enlarged it by 103 acres. [See PILQ, p. 85]

<sup>56</sup> O'Reilly identifies this reserve as an "old reserve" [i.e. colonial reserve] and he enlarges it by 200 acres. In the federal collection, additional contextual information with respect to this reserve is provided. [See Federal Collection, vl. 9, pp. 220-222]

<sup>57</sup> The colonial reserve is shown in red/pink on the sketch.



DATE mm dd yyyy	RESERVE	BAND/TRIBE	AUTHOR/ SURVEYOR	TYPE DOC	CORR. NO.
08 31 1881	McCartney's Flat 4 <sup>58</sup>	Lillooet	Unknown	Sketch	335/82 [p. 7]
08 31 1881	Seton Lake 5	Lillooet	Unknown	Sketch	335/82 [p. 7]
08 31 1881	Fishery <sup>59</sup>	Lillooet	O'Reilly	M.O.D.	335/82 [p. 8]
08 31 1881	Graveyard <sup>60</sup>	Lillooet	O'Reilly	M.O.D.	335/82 [p. 8]
09 01 1881		Bridge River	O'Reilly	M.O.D. & Sketch	335/82 [pp. 9-12]
09 01 1881	Bridge River 1	Bridge River	O'Reilly	M.O.D.	335/82 [p. 9]
09 01 1881	Bridge River 2	Bridge River	O'Reilly	M.O.D.	335/82 [p. 10]
09 01 1881	Fishery <sup>61</sup>	Bridge River	O'Reilly	M.O.D.	335/82 [p. 10]
09 01 1881	Bridge River 1	Bridge River	Unknown	Sketch	335/82 [p. 11]
09 01 1881	Bridge River 2	Bridge River	Unknown	Sketch	335/82 [p. 12]
08 29 1881		Cayoosh Creek <sup>62</sup>	O'Reilly	M.O.D.	335/82 [pp. 13-16]
08 29 1881	Cayoosh Creek 1	Cayoosh Creek	O'Reilly	M.O.D.	335/82 [p. 13]
08 29 1881	Graveyard <sup>63</sup>	Cayoosh Creek	O'Reilly	M.O.D.	335/82 [p. 14]
08 29 1881	Pashilqua 2	Cayoosh Creek	O'Reilly	M.O.D.	335/82 [p. 14]

<sup>58</sup> The location of Pashilqua 2, of the Cayoosh Creek Indians, is shown in relation to the location of McCartney's Flat 4. The area shown in red/pink depicts what O'Reilly describes as the "old reserve."

<sup>59</sup> O'Reilly allots the "exclusive right of salmon fishing on both sides of the Fraser river is reserved from the mouth of Cayoosh Creek upstream 1/2 mile below Bridge river, a distance of about 4 miles. ... Also on the left bank of the Fraser river from the mouth of Cayoosh creek, downstream a distance of 3 miles. ... Also on both banks of "Seton Creek" from Seton Lake downstream 1/4 mile." This allotment was never confirmed.

<sup>60</sup> The two graveyards identified by O'Reilly do not appear to have been confirmed as reserves.

<sup>61</sup> O'Reilly allots "the exclusive right of salmon fishing on both sides of the Fraser river, from 1/2 mile south of Bridge river, upstream to the Fountain Indians fishery." This area was not confirmed as a reserve.

<sup>62</sup> In this collection the Indians are identified as "Cayoosh Indians". In the federal collection they are identified as "Cayoosh Creek Indians". Currently, this group is identified as Cayoose Creek. [See NRCan Schedule (2005), pp. 42, 82]

<sup>63</sup> O'Reilly states that a "fenced graveyard, situated at the North-eastern corner of Lot 3, Group 1 is declared a reserve." Based upon the sketch, this graveyard was located within the pre-emption of a settler named Tesch. It does not appear that the graveyard was confirmed as a reserve.



DATE mm dd yyyy	RESERVE	BAND/TRIBE	AUTHOR/ SURVEYOR	TYPE DOC	CORR. NO.
08 29 1881	Fishery <sup>64</sup>	Cayoosh Creek	O'Reilly	M.O.D.	335/82 [p. 15]
08 29 1881	Cayoosh Creek 1	Cayoosh Creek	Unknown	Sketch	335/82 [p. 16]
08 29 1881	Pashilqua 2	Cayoosh Creek	Unknown	Sketch	335/82 [p. 16]
03 31 1882		Seton Lake, Anderson Lake, Pemberton, Douglas <sup>65</sup>	O'Reilly	Letter, M.O.D & Sketch	360/82
09 05 1881		Anderson Lake <sup>66</sup>	O'Reilly	M.O.D. & Sketch	360/82 [pp. 1-6]
09 05 1881	Nequatque 1	Anderson Lake	O'Reilly	M.O.D.	360/82 [p. 1]
09 05 1881	Nequatque 2	Anderson Lake	O'Reilly	M.O.D.	360/82 [p. 2]
09 05 1881	Nequatque 3	Anderson Lake	O'Reilly	M.O.D.	360/82 [p. 2]
09 05 1881	Nequatque 4 <sup>67</sup>	Anderson Lake	O'Reilly	M.O.D.	360/82 [p. 3]
09 05 1881	Nequatque 1	Anderson Lake	Unknown	Sketch	360/82 [p. 4]
09 05 1881	Nequatque 2	Anderson Lake	Unknown	Sketch	360/82 [p. 5]
09 05 1881	Nequatque 3	Anderson Lake	Unknown	Sketch	360/82 [p. 5]
09 05 1881	Nequatque 4	Anderson Lake	Unknown	Sketch	360/82 [p. 5]
09 05 1881	Graveyard	Anderson Lake	O'Reilly	M.O.D.	360/82 [p. 6]
09 03 1881		Seton Lake	O'Reilly	M.O.D. & Sketch	360/82 [pp. 7-14]
09 03 1881	Slosh 1	Seton Lake	O'Reilly	M.O.D.	360/82 [p. 7]

<sup>64</sup> O'Reilly allots the "exclusive right of fishing on the right bank o the Fraser river from the mouth of Cayoosh crrck down stream 2 1/2 miles" and "the right of fishing in Cayoosh creek from its mouth to the site of the old bridge a distance of one mile." Neither of these areas was confirmed as a reserve.

<sup>65</sup> O'Reilly provides the CCLW for his "information, and approval, plans and descriptions of the various plots of land reserved" by O'Reilly for the Seton Lake, Anderson Lake, "Pemberton Meadows" and Douglas Indians. No other contextual information is provided by O'Reilly. In the federal collection O'Reilly provides more detailed field minutes and information with respect to the allotments for each group. All the sketches and many of the Minutes of decision have the CCLW, George Walkem, signature or signature stamp. The sketches are indicated to be approved May 8, 1882. Pagination has been assigned for reference to the Minutes of decision. [See Binder 13, Corr. No. 5927/04; Federal Collection, vl. 9, pp. 114-25, 126-48, 149-65]

<sup>66</sup> The Anderson Lake Indians are currently known as N'quatqua. All the sketches included with the Minutes are signed as "Approved" by Geo. A. Walkem, CCLW, dated May 8, 1882. [See NRCan Schedule (2005), p. 81]

<sup>67</sup> At the end of this Minute, O'Reilly allots the "exclusive right of salmon fishing, on Mosquito river from its mouth the entire length of Reserve No. 1, a distance of 1 mile." This "right" was never confirmed.



DATE mm dd yyyy	RESERVE	BAND/TRIBE	AUTHOR/ SURVEYOR	TYPE DOC	CORR. NO.
09 03 1881	Silicon 2	Seton Lake	O'Reilly	M.O.D.	360/82 [p. 8]
09 03 1881	Seton Lake 3 <sup>68</sup>	Seton Lake	O'Reilly	M.O.D.	360/82 [pp. 8-9]
09 03 1881	Seton Lake 4 <sup>69</sup>	Seton Lake	O'Reilly	M.O.D.	360/82 [p. 9]
09 03 1881	Mission 5	Seton Lake	O'Reilly	M.O.D.	360/82 [p. 10]
09 03 1881	Necait 6	Seton Lake	O'Reilly	M.O.D.	360/82 [pp. 10,14]
09 03 1881	Slosh 1	Seton Lake	Unknown	Sketch	360/82 [p. 11]
09 03 1881	Silicon 2	Seton Lake	Unknown	Sketch	360/82 [p. 12]
09 03 1881	Seton Lake 3	Seton Lake	Unknown	Sketch	360/82 [p. 12]
09 03 1881	Seton Lake 4	Seton Lake	Unknown	Sketch	360/82 [p. 12]
09 03 1881	Mission 5	Seton Lake	Unknown	Sketch	360/82 [p. 13]
09 03 1881	Necait 6	Seton Lake	Unknown	Sketch	360/82 [p. 13]
09 06 1881		Pemberton <sup>70</sup>	O'Reilly	M.O.D. & Sketch	360/82 [pp. 15-19]
09 06 1881	Mount Currie 1	Pemberton	O'Reilly	M.O.D.	360/82 [p. 15]
09 06 1881	Mount Currie 2	Pemberton	O'Reilly	M.O.D.	360/82 [pp. 15-16]
09 06 1881	Nesuch 3	Pemberton	O'Reilly	M.O.D.	360/82 [p. 16]
09 06 1881	Lokla 4 <sup>71</sup>	Pemberton	O'Reilly	M.O.D.	360/82 [p. 17]

<sup>68</sup> This reserve and Seton Lake 4 were both cut-off by the McKenna-McBride Commission in 1915.

<sup>69</sup> At the end of the Minute of decision, O'Reilly allots the "exclusive right of salmon fishing on the stream which connects Anderson with Seton Lake, a distance of about 1 1/3 mile [sic]." The "right" to this area was never confirmed.

<sup>70</sup> These Indians are currently known as Mount Currie. In the covering letter, O'Reilly states: "With regard to the reserves for the Pemberton Indians, I have the honour to request you to direct that for the present no pre-emption claim be recorded, or sale of land made in the tract of country known as the Upper, and Lower Pemberton Meadows, the reserves for these Indians having not been finally dealt with." Despite O'Reilly's request, later evidence suggests that pre-emptions were allowed. [See NRCan Schedule (2005), p. 93]

<sup>71</sup> Following the allotment of this reserve, O'Reilly allots an "exclusive right of fishing in Birkenhead river the entire length of this reserve, a distance of 1/4 miles."



DATE mm dd yyyy	RESERVE	BAND/TRIBE	AUTHOR/ SURVEYOR	TYPE DOC	CORR. NO.
09 06 1881	Challetkonum 5 <sup>72</sup>	Pemberton	O'Reilly	M.O.D.	360/82 [p. 17]
09 06 1881	Mount Currie 1	Pemberton	Unknown	Sketch	360/82 [p. 18]
09 06 1881	Mount Currie 2	Pemberton	Unknown	Sketch	360/82 [p. 18]
09 06 1881	Nesuch 3	Pemberton	Unknown	Sketch	360/82 [p. 18]
09 06 1881	Lokla 4	Pemberton	Unknown	Sketch	360/82 [p. 18]
09 06 1881	Challetkonum 5 <sup>73</sup>	Pemberton	Unknown	Sketch	360/82 [p. 18]
09 06 1881	Fishery <sup>74</sup>	Pemberton	O'Reilly	M.O.D.	360/82 [p. 19]
09 07 1881		Douglas <sup>75</sup>	O'Reilly	M.O.D. & Sketch	360/82 [pp. 20-25]
09 07 1881	Samahquam 1 <sup>76</sup>	Samahquam/ Douglas	O'Reilly	M.O.D.	360/82 [p. 20]
09 07 1881	Sachteen 2 <sup>77</sup>	Samahquam/ Douglas	O'Reilly	M.O.D.	360/82 [p. 21]
09 07 1881	Graveyard <sup>78</sup>	Samahquam/ Douglas	O'Reilly	M.O.D.	360/82 [p. 21]
09 07 1881	Sweeteen 3	Skookum Chuck/ Douglas	O'Reilly	M.O.D.	360/82 [p. 22]
09 07 1881	Skookumchuck 4 <sup>79</sup>	Skookum Chuck/ Douglas	O'Reilly	M.O.D.	360/82 [p. 22]

<sup>72</sup> O'Reilly identifies this reserve as a graveyard and notes that it is on a pre-emption claim of a Joseph Smith.

<sup>73</sup> O'Reilly identifies this reserve as a graveyard and note that it is on a pre-emption claim. On the page following this, O'Reilly allots the "exclusive right" of fishing on "both banks of the Lillooet river [sic] from the foot of Pemberton Lake 1/2 mile down stream ..."

<sup>74</sup> O'Reilly allots an "exclusive right of fishing." This was never confirmed.

<sup>75</sup> Since O'Reilly's allotments, the group he identifies as the Douglas Indians have formed three bands: Samahquam, who hold reserves 1 and 2; Skatin Nation (formerly Skookum Chuck), who hold reserves 3, 4, and 5; and Douglas, who hold reserves 6, 7 and 8. In his field minute in the federal collection, O'Reilly discusses at greater length his dealings with this group. For the purpose of this index, the group holding the reserve is identified. [See Binder 8, Corr. No. 1112/84, pp. 5-7; Binder 12, Corr. No. 6317/97; Federal Collection, vl. 9, pp. 114-25; NRCan Schedule (2005), pp. 45, 63, 65, 84]

<sup>76</sup> At the end of the Minute, O'Reilly also allots the "exclusive right of fishing on both banks of the Lillooet river, the entire length of this reserve, a distance of about one mile."

<sup>77</sup> O'Reilly also includes the "exclusive right" of fishing the entire length of the reserve.

<sup>78</sup> The two graveyards, noted by O'Reilly to be "about 200 yards West of the 22-mile post" do not appear to have been confirmed as reserves.

<sup>79</sup> O'Reilly includes the "old reserve" [i.e. colonial reserve] in his allotment, and enlarges the area. He also includes the "exclusive right" of fishing the entire length of the reserve.



DATE mm dd yyyy	RESERVE	BAND/TRIBE	AUTHOR/ SURVEYOR	TYPE DOC	CORR. NO.
09 07 1881	Samahquam 1	Samahquam/ Douglas	Unknown	Sketch	360/82 [p. 23]
09 07 1881	Sachteen 2	Samahquam/ Douglas	Unknown	Sketch	360/82 [p. 23]
09 07 1881	Sweeteen 3	Skookum Chuck/ Douglas	Unknown	Sketch	360/82 [p. 23]
09 07 1881	Skookumchuck 4 <sup>80</sup>	Skookum Chuck/ Douglas	Unknown	Sketch	360/82 [pp. 23, 24]
08 07 1881	Sklahhesten 5 <sup>81</sup>	Skookum Chuck/ Douglas	Unknown	Sketch	360/82 [pp. 23, 24]
08 07 1881	Sklahhesten 5	Skookum Chuck/ Douglas	O'Reilly	M.O.D.	360/82 [p. 25]

---

<sup>80</sup> The sketch on p. 23 indicates the location of the colonial reserve in pink/red. Based upon correspondence in the federal collection, it appears that upon survey in 1882, the boundaries of this reserve were altered. The surveyor, W.S. Jemmett, reported the alteration. A copy of the altered boundaries is included with this set of Minutes of decision without explanation or comment at p. 24, although, clearly since the survey was done in 1882, it was not included with O'Reilly's original submission. [See Federal Collection, vl. 7, pp. 116-116b]

<sup>81</sup> As with Skookumchuck 4, based upon correspondence in the federal collection, it appears that upon survey in 1882, the boundaries of this reserve were altered. A copy of the altered boundaries is included with this set of Minutes of decision without explanation or comment at p. 24, although, clearly since the survey was done in 1882, it was not included with O'Reilly's original submission. [See Federal Collection, vl. 7, pp. 116-116b]



**ADDITIONAL SUBJECTS INDEX**  
**Binder 6 (Box 3)**  
**Minutes of Decision, Correspondence & Sketches**  
**~ Peter O'Reilly ~**  
**May 1881 to March 1882**

<b>Subject</b>	<b>Correspondence No.</b>
B.C. Government Officials	
CCLW	147/82; 335/82; 360/82
Wm. Smithe	435/81
George Walkem, CCLW	435/81; 458/81; 109/82; 223/82; 335/82; 360/82
Census/Population	
Yale	458/81
Colonial Reserve	See list at end of index
Fishing	
exclusive right	109/82 (pp. 13,30-31); 147/82 (pp. 1-2,6,13-16,19) 223/82 (pp. 14,18,19,32); 335/82 (pp. 8,10,15); 360/82 (pp. 3,9,17,19,20,21,22)
fishery	109/82 (pp. 2-3,12,20); 223/82 (pp. 26,38); 335/82 (p. 8); 360/82 (p. 4,13)
right to	109/82 (pp. 4); 147/82 (pp. 6,16); 335/82 (p. 15)
salmon fishery	223/82 (p. 38); 335/82 (pp. 8,10); 360/82 (pp. 3,9)
Graveyard	109/82 (pp. 4,5,6,21-24,27,27a,31); 147/82 (pp. 223/82 (pp. 5,18,32,33,37); 335/82 (pp. 5,6,7,8,14,16); 360/82 (pp. 6,7,17,21,23)
burial ground	109/82 (p. 13); 435/81; 147/82 (p. 11)
Hudson Bay Co.	
Fort Alexandria	109/82 (pp. 29-30,32a)
Indian Groups	
Alexandria	109/82
Alkali Lake	109/82
Anderson Lake	360/82
Ashcroft	223/82
Bonaparte	223/82
Bridge River	335/82
Canoe Creek	147/82
Cayoosh Creek	335/82
Clinton	147/82
Dog Creek	147/82
Douglas	360/82
Fountain	223/82
High River	147/82
Lillooet	335/82
Lytton	223/82
Oregon Jack Creek	223/82
Pavilion	223/82
Pemberton	360/82
Scowlitz	435/81
Seton Lake	360/82
Quesnel	109/82
Williams Lake	109/82
Yale	458/81



<b>Subject</b>	<b>Correspondence No.</b>
Indians Identified	
Lee Kut tum (Chief, Yale)	458/81
Kaikes (Yale)	458/81
Whe Willuts (Yale)	458/81
Indian Land	
beaver dam	223/82 (p. 21)
church	335/82 (pp. 5,7)
cultivation	109/82 (pp. 16,16a); 223/82 (pp. 7,23); 335/82 (p. 11); 360/82 (pp. 12,13)
house	223/82 (p. 24)
livestock	109/82
race course	223/82 (p. 20); 335/82 (p. 5)
Indian Reserve Commission	
Sproat, G.M.	223/82 (pp. 15)
Land	
Acquisition for reserve	109/82
Mining	223/82 (p. 23)
Pre-emption	147/82 (pp. 1,13); 223/82 (pp. 11,12,14); 335/82 (p. 6); 360/82 (pp. 1,4,17)
abandoned	435/81
cancelled	435/81
Settler	See list at end of index
Trail	
Bootanie	223/82 (p. 20)
Canoe Creek to Dog Creek	147/82 (p. 9)
Hat Creek to Lytton	223/82 (p. 21)
Oregon Jack Creek	223/82 (p. 39)
Village Settlement/Site	
Canoe Creek	147/82 (p. 18)
Nesikep	223/82 (p. 25)
Quesnel	109/82 (p. 2)
Samahquam	360/82 (pp. 20,23)
Sha-lalth	360/82 (pp. 7,11)
Silcon	360/82 (p. 12)
Skookum Chuck	360/82 (p. 23)
Slosh	360/82 (p. 11)
Wagon Road	
Anaham-Williams Lake	109/82 (pp. 11-12,14,14a)
Cariboo	109/82 (p. 28); 147/82 (pp. 5,6); 223/82 (pp. 10,11)
Douglas Portage	360/82 (pp. 18,21,25)
Lillooet-Clinton	223/82 (pp. 2,5)
Pemberton-Anderson Lake	360/82 (p. 5)
Quesnel-Soda Creek	109/82 (pp. 7,7b)
Soda Creek to Clinton	147/82 (p. 10)



**Subject**

**Correspondence No.**

Water  
allotment/irrigation

109/82 (pp. 8,18,28,30); 147/82 (pp. 3,4,5-6,13,17);  
223/82 (p. 1,2-3,4,9,17,18,19,29,30,31,32); 335/82  
(pp. 3,4,9,10,13,15); 360/82 (pp. 1,2,3,7,8,10,14)

confirmed  
Indian right to

335/82 (p. 2)<sup>82</sup>  
458/81;109/82; 335/82 (pp. 2)

**Colonial Reserve**

**Name**

**Comment**

**Corr. No.**

Alkali Lake

depicted on sketch

109/82 (pp. 14,14a)

Canoe Creek

"old reserve"

147/82 (pp. 4,7)

Dog Creek

depicted on sketch

147/82 (p. 20)

Fountain

"old reserve"

223/82 (p. 1,5)

McCartney's Flat

"old reserve"

335/82 (pp. 4,7)

Mount Currie

"old reserve"

360/82 (pp. 15)

Nesikep

depicted on sketch

223/82 (p. 25)

Nickel Palm

"old reserve"

223/82 (p. 17)

Scowlitz

"old reserve"

435/81

Skookum Chuck

"old reserve"

360/82 (pp. 22,23)

Towinock

"old reserve"

335/82 (pp. 2,6)

Yale

"old reserve"

458/81

<sup>82</sup> Interestingly, O'Reilly notes that the water allotment is "confirmed". He cites the date of the original water allotment as 12 September 1870.



**Settler**

**Name**

**Corr. No.**

General	223/82 (p. 12)
Baker, Mr.	109/82 (pp. 7,7a)
Bates, A.	109/82 (pp. 1,17)
Bateson, Henry	435/81
Belcher, W.R.	458/81
Bowie, H.	109/82 (pp. 8,14,14a)
Budwig, E.	335/82 (pp. 14,16)
Burnett, A.	147/82 (p. 10)
Carson, R.	223/82 (p. 33)
Chapman, James	360/82 (pp. 1,4,6)
Cornwall, Mr.	223/82 (pp. 10,11,12,14)
Danielson, Mr.	109/82 (p. 4)
Douglas, D.	360/82 (p. 18)
Dowling, John	223/82 (p. 39)
Eagle, Charles	109/92 (p. 17)
Flynn, I.R.	147/82 (p. 13)
Gallagher, Hugh	223/82 (pp. 27,28)
Harper, Thaddeus	147/82 (pp. 9,13)
Heep, A.H.	335/82 (p. 6)
Holbrook, H.	335/82 (pp. 1,2)
Hoey, Richard	335/82 (pp. 5,8)
Hughes, Mr.	223/82 (p. 32)
Laitaro, L.	223/82 (p. 5)
LaRochelle, F.	335/82 (p. 6)
Levanteur, Joseph	223/82 (pp. 2,6)
Livingston, Mr.	109/82 (p. 32a)
Jones, W.	360/82 (p. 18)
McIntyre, J.	223/82 (p. 20)
McKay, J.	223/82 (p. 20)
McMillan, Richard	435/81
Madson, R.	147/82 (p. 2)
Martley, Capt.	223/82 (pp. 33, 37)
Meason, Wm. L.	109/82
Minabarriet, Antoine	223/82 (p. 12)
Moore, John	109/82 (p. 13)
Pinchbeck, Mr.	109/82 (pp. 20-24,25,25a,27,27b)
Saul, Thomas	147/82 (p. 9)
Seward, Thomas	223/82 (pp. 15,20,22)
Shaw, J.	360/82 (p. 18)
Sing, Wah	335/82 (p. 6)
Smith, Joseph	360/82 (pp. 17,18)
Smith, P.	360/82 (p. 18)
Tesch, B.	335/82 (pp. 7,8,13,14,16)
Tinker, G.	223/82 (p. 6); 335/82 (pp. 10,12)
Versepuches (a.k.a. Gaspard), I.	147/82 (p. 18)
Van Volkenburgh, Mr.	147/82 (pp. 7,8,9,11)
Wood, James	147/82 (pp. 1,2)



435 Gale. B.C.  
May 14<sup>th</sup> 1881.

Sir

In forwarding for your approval the enclosed plan and description of the land reserved by me for the use of the Indians, at Harrison River, I beg that you will cause the record made on the 25<sup>th</sup> Oct 1840, in favor of Richard McMillan to be cancelled. It appears from the statement of Henry Bateson, the only white settler at Harrison River, that Richard McMillan only occupied the land in question for about two years, when he left, and has not returned. I have therefore included it in the reserve, as no Certificate of Improvement has been issued.

I have the honor to be

Sir

Your obedient Servant

J. D. Neilly  
J.N.C.

The Hon

G. A. Walker

C. C. L. & W.

Ans'd. 28/5/81

Wm  
June 5/81



## *Scowlitz Reserve*

*Junction of Harrison river with the  
Fraser river.*

*The old Reserve of 330 acres is  
hereby confirmed, with an addition  
of 305 acres described as follows.*

*From the North-west corner post  
of the present reserve, along the  
left bank of the Harrison river,  
in a North western direction, a  
distance of 16 chains; thence due  
North 40 chains; thence due east to  
Harrison slough, about 70 chains;  
thence along the Harrison slough  
in a south easterly direction, to  
the north east corner of the present  
reserve; and thence along the  
northern boundary of the present  
reserve to the point of commencement.*

*Burial ground. Scowlitz  
about 30 acres.*

*From a post marked Indian  
Reserve*



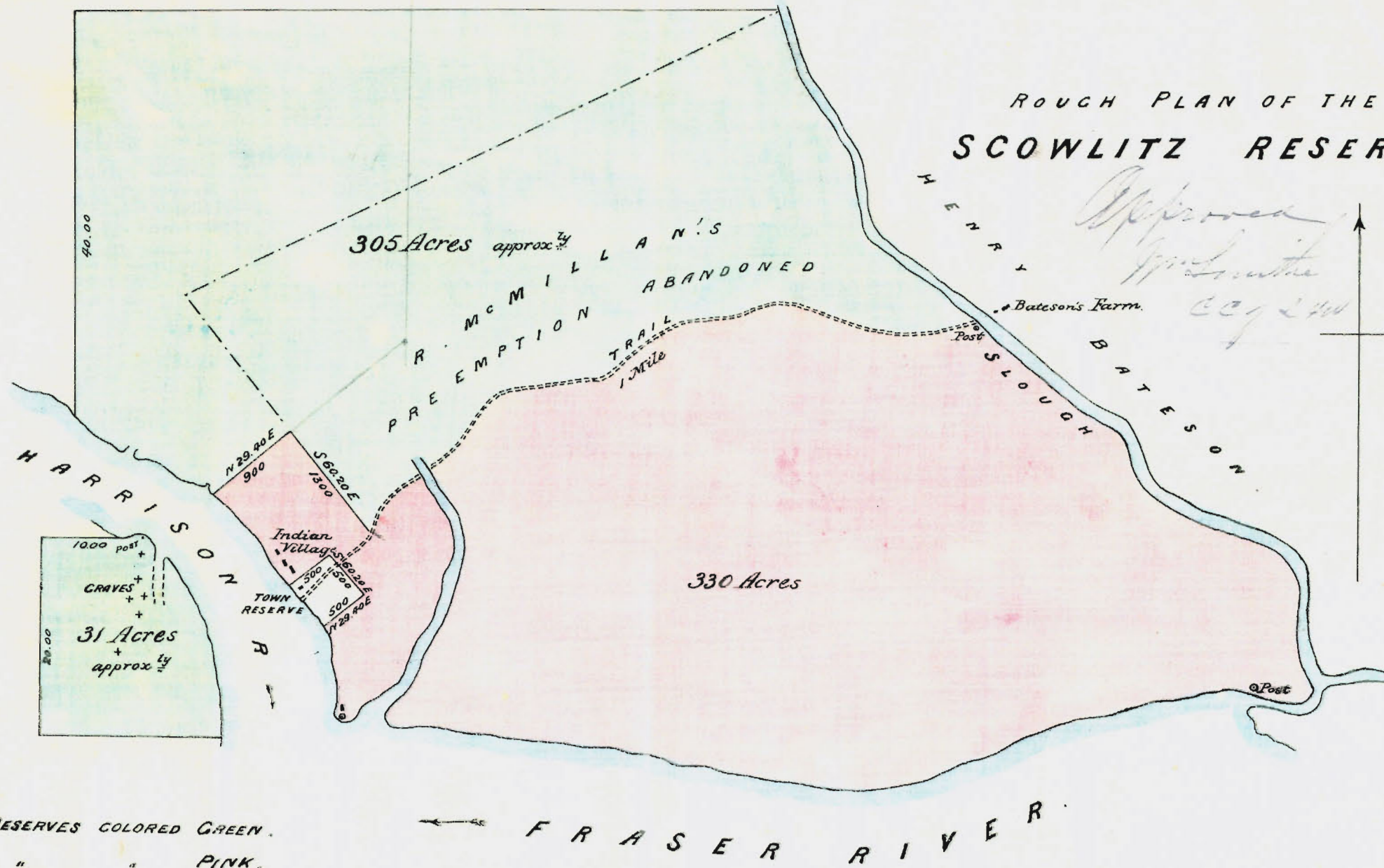
Reserve on the right bank of the Harrison  
river, immediately opposite to the Indian  
village, and bearing  $S 34^{\circ} 30' W$  from the  
western boundary of the old reserve,  
due west 10 chains; thence due south  
20 chains; thence due east to the Harrison  
river; and thence up the right bank  
of the said river to the point of  
commencement

14<sup>th</sup> May  
1881.

J. D. Kelly  
J. D. Kelly



# ROUGH PLAN OF THE SCOWLITZ RESERVE





453/81

Indian Reserve Commission  
Vale 23<sup>rd</sup> May 1881.

Sir,  
I have the honor to enclose  
herewith, for your information,  
a plan and description of four  
plots of land set apart by me  
for the use of the Indians at and  
near Vale.

The population so far as  
I have been able to ascertain,  
is 143, of whom "Lee Kait Kuni"  
is the Chief.

The Hon<sup>ble</sup> G. A. Walkem  
Chief Comm<sup>r</sup> Victoria  
I have the honor to be  
Sir  
Your obedient Serv<sup>t</sup>

R. D. Meade  
I.R.C.

Geo. A. Walkem  
Chief & Minister  
of Land and Works,



Gale.

Geo. A. McKim

## Sigüe-ah Reserve

A Reserve containing about 40 acres on the left bank of the Fraser river, about 4 miles below Gale.

Commencing at a post marked W.R.B. and Indian Reserve (the southwest corner of W. J. Belchers unsurveyed claim) due North 40 chains which will be the southwest corner of the Sigüe-ah reserve; thence along the left bank of the Fraser river 30 chains due North; thence 10 chains due East; thence 30 chains due south; and then due West to the south west corner of the Reserve as mentioned above.

25 Inches of water are reserved for Indian use from Sigüe-ah creek.

Gale

23<sup>rd</sup> May 1881.

J. A. Neilly

W. L.

W. B.



Gale

## Kāy kāip. Reserve.

A Reserve containing about 30 acres  
on the left bank of Traver river  $4\frac{3}{4}$   
miles below Gale.

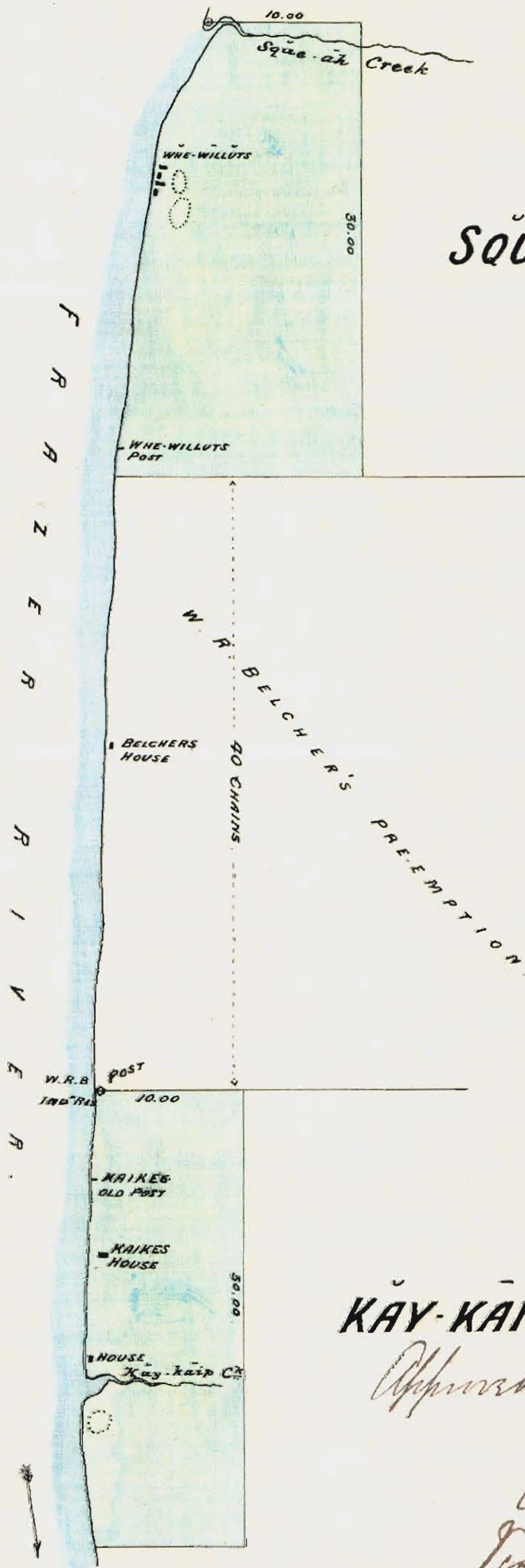
Commencing at a p.s. marked W.R.B  
and Indian Reserve (the south-west corner  
of W.R. Welch's unreserved claims) 10 chains  
due East; thence due south 30 chains; thence  
due West to the left bank of the Traver  
river; and thence along the river in a  
westerly direction to the point of commencement.

20 Inches of water are also reserved  
from 'Kāy kāip' creek for the use of  
the Indians.

Gale.



# YALE



*SQUE-AH RESERVE.*

*KAY-KAIP RESERVE.*

*Approved Geo. A. Walker*

*Chief Commr. Lands & Works  
Victoria*

*May 8<sup>th</sup> 1882.*

SCALE 1 INCH = 10 CHAINS



Geo. Adkisson

Yale

## Yale town Reserve

The old Reserve, Blocks 2 and 3 in the town of Yale is hereby confirmed, and in addition Suburban lots 1 and 2 situated immediately East of Yale creek, and adjoining the old reserve, containing in all about 15 acres

Also the right to 20 Inches of water to be taken from Yale creek for irrigation or other purposes.

Yale

23<sup>rd</sup> May 1861

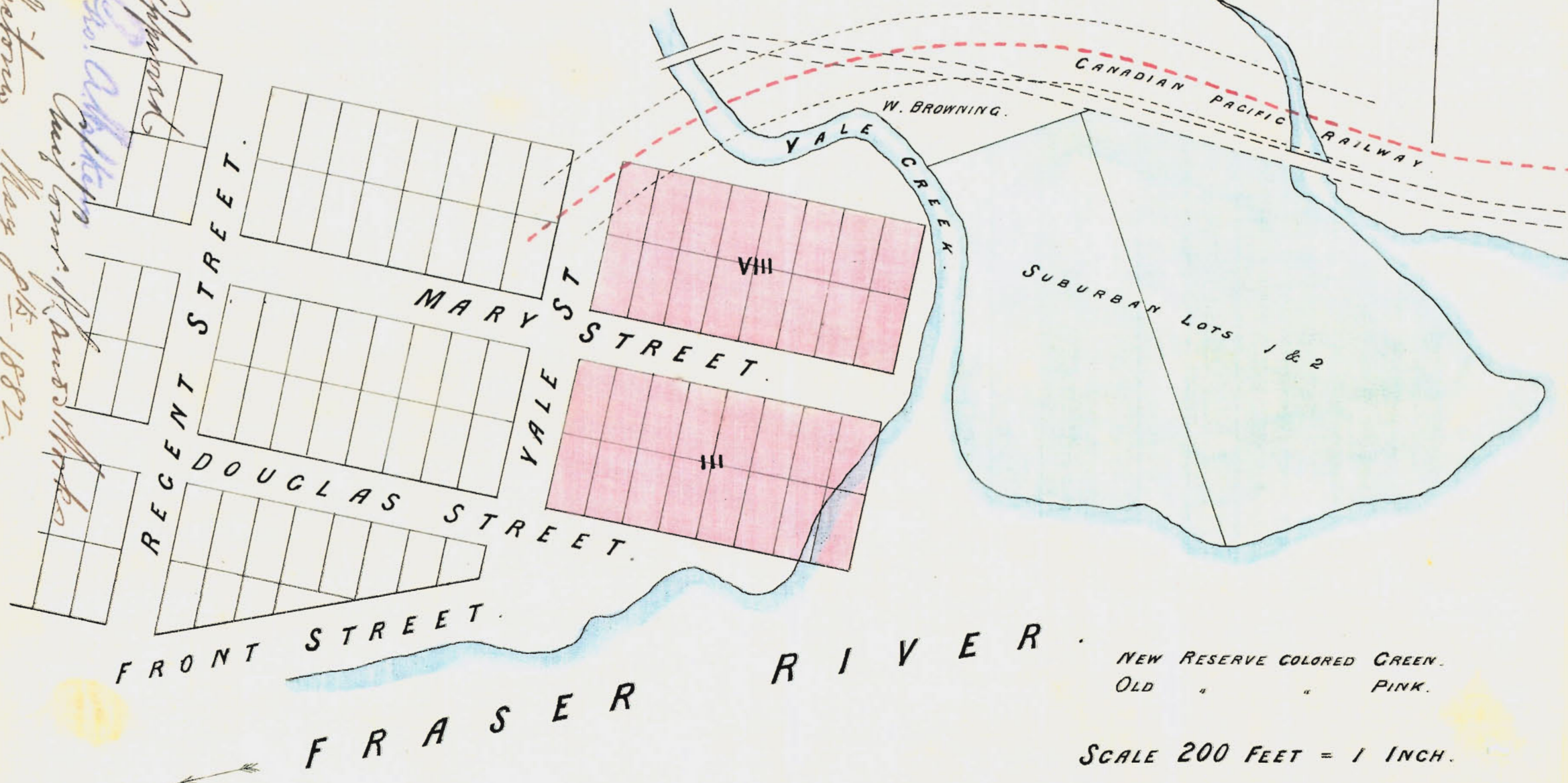
J. O. Miller

23<sup>rd</sup>



# YALE TOWN RESERVE

*Victoria May 8th 1882.*  
*W. Browning*  
*W. Browning*  
*W. Browning*





Gale.

C. A. Halkins

## Quia lark Reserve.

A Reserve containing <sup>about 2000</sup> 28 acres on the left bank of the Fraser river, about 3 miles below Gale, and opposite the Indian Reserve on Albert flat.

Commencing at a Cottonwood tree, marked Indian Reserve, on the left bank of the Fraser river, due East 10 chains; thence due North 20 chains; thence due West to the bank of the river; and thence down the river to the point of commencement.

20 inches of water is also reserved, to be taken from "Quia lark" creek for the use of the Indians.

Gale

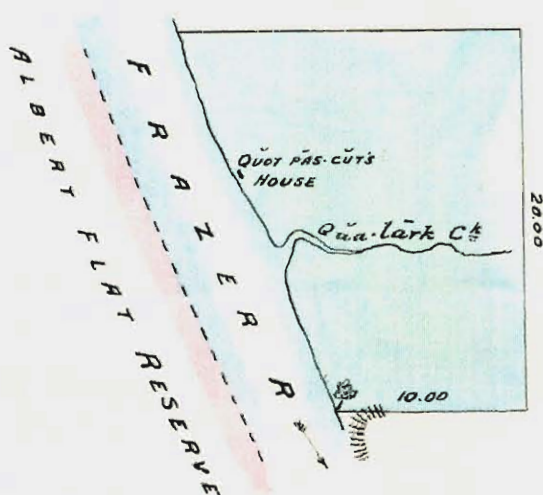
23<sup>rd</sup> May, 1881

P. O'Neilly

J. R. C.



# YALE



## QUA LARK RESERVE

3 MILES BELOW YALE.

SCALE 1 INCH = 10 CHAINS.

Approved

Geo. A. Walker

Chief Commr of Land Works  
Victoria  
May 8<sup>th</sup> 1882.



100 ① Indian Reserve Commission.

109 Victoria. B.C.

82 January 24<sup>th</sup> 1882.

Am 3/11/82  
Sir

I have the honor to enclose herewith for your approval, plans and descriptions of the various plots of land reserved by me at Quenelle, Alexandra, Williams lake, and Alkali lake for the use of the respective Indian tribes.

W. A. Halliwell  
With regard to the reserve at Williams lake, I may say that 1464 acres, colored pink on the accompanying map, were purchased by the Dominion Government from the executors of the Bates' estate, the remaining 2636 acres are for the most part rough mountain lands, only valuable as a summer run for cattle, and horses.

I have the honor to be

Sir

Your obedient Servant.

The Assn<sup>t</sup>

The Chief Commissioner  
Lands & Works

J. O'Reilly  
J.N.C.



mission.  
B.C.  
24<sup>th</sup> 1882.

herewith  
criptions  
owed by  
Williams  
use of the

Williams  
s, & Leds-  
Government  
estate,  
s, & Leds-  
valuable  
horses.  
to be

want.

ing  
h

10-10-82

2

Geo. A. Walker

# Minutes of Decision.

## Quesnelle Indians.

A Reserve containing about 1380. acres, situated on the left bank of the Fraser river, 2 miles below the mouth of Quesnelle river.

Commencing at a tree marked Indian Reserve, on the left bank of the Fraser at the northern extremity of the flat on which the Indian Village is built, and running due East 200 chains, thence due South 100 chains; thence due West 100 chains; thence due North 60 chains; thence due West to the Fraser river, an approximate distance of 33 chains; and thence following the left bank of the Fraser in a North-westerly direction to the place of commencement.

## Quesnelle Indian Fishery.

Situated on the right bank of Fraser river, directly opposite the Indian



*Queensville Indians* (3)  
— Fishery — Cont'd —

Indian Village, and containing about 33 acres.

(2) Commencing at a post marked Indian Reserve, on the right bank of Fraser river S. 14 W. magnetic from the Indian Village flag pole, and running due South to the Northern boundary of the 'Baker ranch' an approximate distance of 20 chains; thence due East along the said boundary to the Fraser, about 45 chains; and thence up the bank of the Fraser to point of commencement.

A Fishery Reserve on a small lake situated about 2 miles East of Queensville town, containing 40 acres.

(3) Commencing at a Cottonwood tree at the edge of the lake, about 4 chains South-east of its outlet; and running due West 20 chains; thence due North 20 chains; thence due East 20 chains; and thence due South 20 chains to point of commencement.

Rich Bar



# Queenelle Indians

4

Rich Bar Geo. A. Walker

$\frac{1}{2}$  S  $\frac{1}{2}$  W  
A Reserve situated at Rich Bar on the left bank of Fraser river, about 4 miles below the mouth of Queenelle river, containing 238 acres approximately.

(4)  
7

Commencing at a Cottonwood tree, marked Indian Reserve, at the lower end of the flat, 30 yards South-west of an old mining cabin, and thence thence due East 11 chains; thence due North 30 chains; thence due West 20 chains; thence due North 30 chains; thence due West to the Fraser river (about 15 chains); and thence down the bank of the river to the point of commencement.

Also the right to 100 inches of water from a lake at the head of Rich Bar ditch, and to the whole of the water from a small stream at the North end of Rich Bar flat.

A grave in the middle of a field belonging to Mr. Davidson on the left bank of Queenelle river, marked



# Quenelle Indians.

## Graveyards, - Cont'd

marked by 4 stakes.

5

Commencing at the South-west corner stake and running due North 10 links; thence due East 10 links; thence due South 10 links; and thence due West 10 links to point of commencement.

5

A graveyard on the left bank of Fraser river, about a mile above the town, partly in a Chinaman's field, and marked by 4 stakes.

Commencing at the South-west corner, and running N. 45° W. magnetic 170 links; thence N. 66° E. 100 links; thence S. 45° E. 170 links; and thence S. 66° W. 100 links to point of commencement.

6

A grave in Quenelle town, between Front street and the Fraser river, marked by 4 stakes.

Commencing at the Southern stake



*Quesnell Indians.*

Grave yards, - *Carl Geo. A. Walker*

6  
①  
Stake N. 33 W. magnetic 20 links; thence  
N. 57 E. 20 links; thence S. 33 E. 20 links;  
and thence S. 37 W. to point of commencement.

A grave on Lot 4, Block VIII,  
Quesnell town, marked by 4 Stakes.

②  
Commencing at the South-west  
corner stake, and running N. 13 W.  
magnetic 10 links. thence N. 72 E. 15  
links. thence S 15 E. 10 links; and thence  
S. 72 W. 15 links to the point of commencement.

*J. J. Reilly*  
*J. R. C.*

*Quesnell B. C.*  
*July, 2nd 1851*



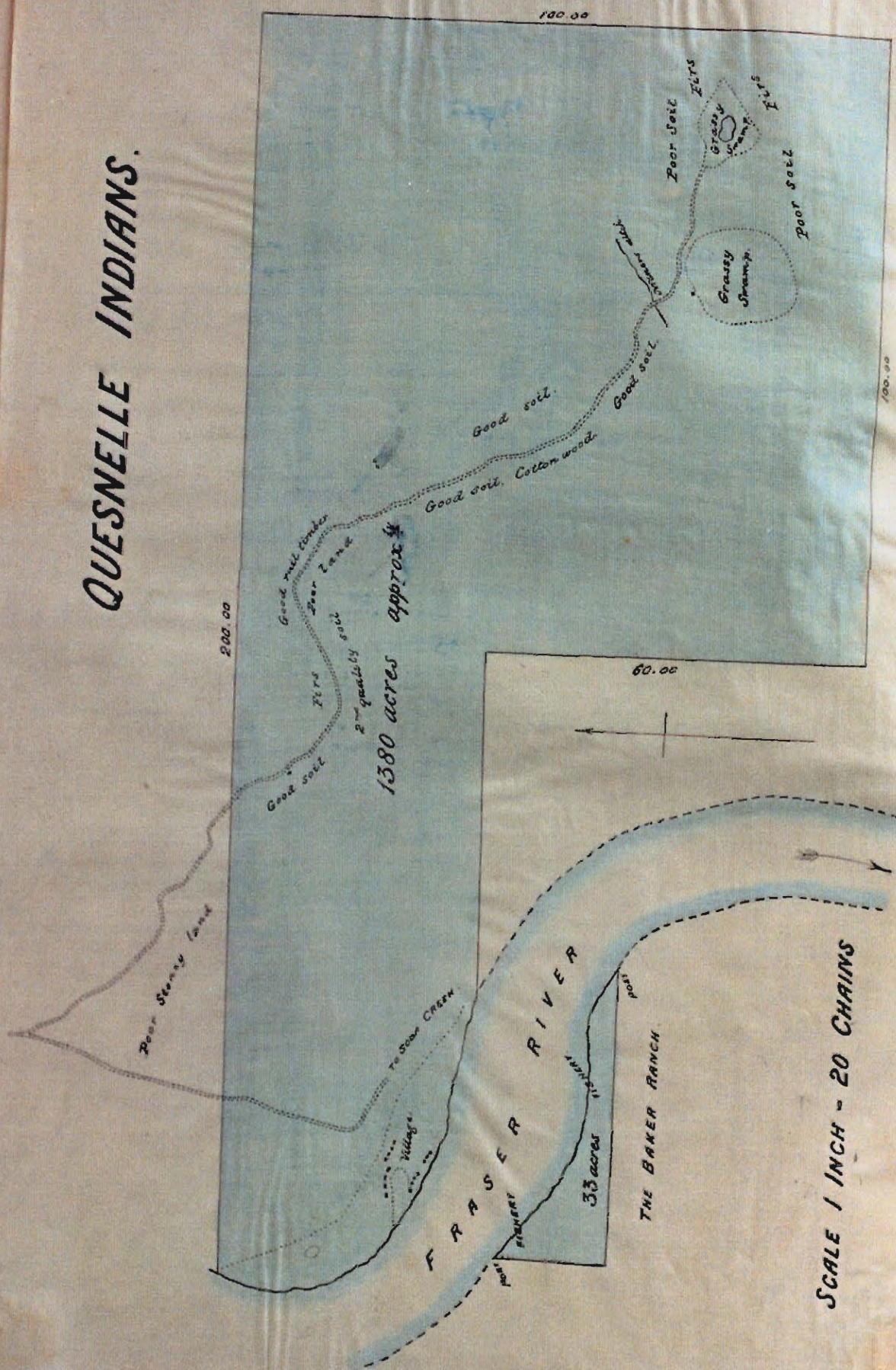








# QUESNELLE INDIANS.



SCALE 1 INCH = 20 CHAINS



## 7

C. Williams

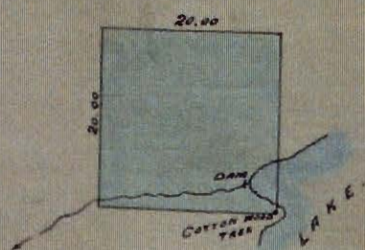
Victoria May 8<sup>th</sup> 1882.

SCALE 1 INCH = 20 CHAINS.

THE BAKER BROS.

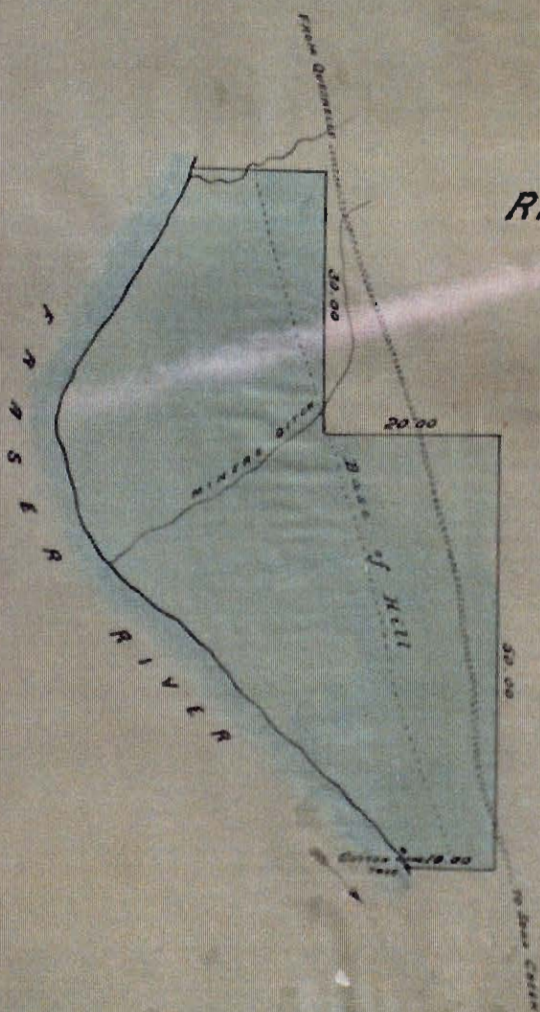


*QUESNELLE INDIANS.*



*FISHERY.*

40 acres



*RICH BAR FLAT.*

235 acres

SCALE 1 INCH - 20 CHAINS.



J. Geo. A. McKinnon

Minutes of Decision.

Alkali Lake Indians.

No. 1.

59 1/2  
A Reserve of 390 acres situated on Alkali Lake Creek, adjoining the farm of Mr. H. Bowie, -

Commencing at the Eastern corner of Lot 6, Group 3, Lillooet District, and running due East 13 chains 13 links; thence due North 20 chains; thence due East 100 chains; thence due South 50 chains; thence due West an approximate distance of 136 chains to a point due South of one of Mr. Bowie's boundary posts, as shown on plan annexed; thence due North to the said boundary post, and thence along Mr. Bowie's boundary in a North-easterly direction to the point of commencement.

100 inches of water is also reserved to be taken from Alkali Lake Creek.

No. 2



## Alkali Lake Indians

### No. 2.

<sup>800</sup> A Reserve of 300 acres situated on the trail between Alkali Lake and Williams Lake, about three miles from the Indian Village.

9

Commencing at a post at the North-west corner of the reserve, and running thence due East 100 chains; thence due South 80 chains; thence due West 100 chains; and thence due North 80 chains to place of commencement.

The water of two small streams from which the Indians obtain their water is also reserved.

### No. 3.

<sup>150</sup> A Reserve of 150 acres situated on the North fork of Alkali Lake Creek, about five miles from the Indian Village.

Commencing at a tree marked Indian Reserve, and running due North 30 chains; thence due East 60 chains; thence due South 30 chains; and thence 60 chains to



Alkali Lake Indians

— No 3. Cont'd —

Geo. A. Halkin

to point of commencement.

10

— No 4. —

*N/S* A Reserve of 340 acres —  
situated on the middle fork of Alkali  
Lake Creek, about six miles East  
of the village.

Commencing at a tree marked  
Indian Reserve, and running due  
North 20 chains; thence due West 90  
chains; thence due South 60 chains;  
thence due East 90 chains; and thence  
North 40 chains to place of commencement.

— No 5. —

*N/S* A Reserve situated at the foot  
of a lake, known as Alston Lake,  
containing 200 acres, and about  
four miles East of the village.

Commencing



Alkali Lake, Indians

— No 3, Contd —

Commencing at a Cottonwood tree on the right bank of the outlet of the said Lake, and running due North, to a point marked A on plan, 10 chains; thence due East 30 chains; thence due South 20 chains; thence due West 100 chains; thence due North 20 chains; and thence due East to the point A before mentioned.

— No 6. —

A Reserve known as Wycoll's flat, situated on the left bank of Fraser river, about 19 miles from Alkali Lake, and containing 1600 acres approximately.

Commencing at a fir tree marked Indian Reserve, and running due East 30 chains; thence due South 30 chains; thence due East 10 chains; thence due South 30 chains; thence due East 10 chains; thence due



Alkali Lake Indians

— No 6, Contd —

Q. 115

Due South to the first ravine, north of Harpers Lake Creek; thence down centre of said ravine in a Westwardly direction to the Fraser River; thence up the left bank of the said river to a point due West of the point of commencement, and thence to Darling Point.

All the water flowing out of Harpers Lake is also reserved for the use of the Indians.

— No 7 —

A Fishing Reserve situated on the North shore of Lac-la-Hache, between the 122<sup>nd</sup> and 123<sup>rd</sup> mile posts on the Cariboo Wagon road, and containing about 3 acres.

Commencing at the mouth of a small creek emptying into the lake, and running up its right bank



## Alkali Lake Indians

— Apoy Cont'd —

bank, to the Wagon road, an approximate distance of 3 chains; thence along the wagon road in a Westerly direction 10 chains; thence due South to the lake; and thence along the bank of the said lake, in an Easterly direction to the place of Commencement.

13

Also the exclusive right to fish on the left bank of the Fraser river, from the mouth of the Chilcotin river, to the mouth of "Little Dog Creek", an approximate distance of 4 miles.

A burial ground situated 1 chain from the right bank of Alkali Lake Creek about 350 yards north of Mr John Moore's house is reserved.

Commencing at a stake at the South-west corner, running due North 50 links; thence due East 40 links; thence due South 50 links; and thence due West 40 links to point of commencement.

J. A. Mully  
J. R. C.

Alkali Lake, B.C.  
July, 15<sup>th</sup>, 1881.



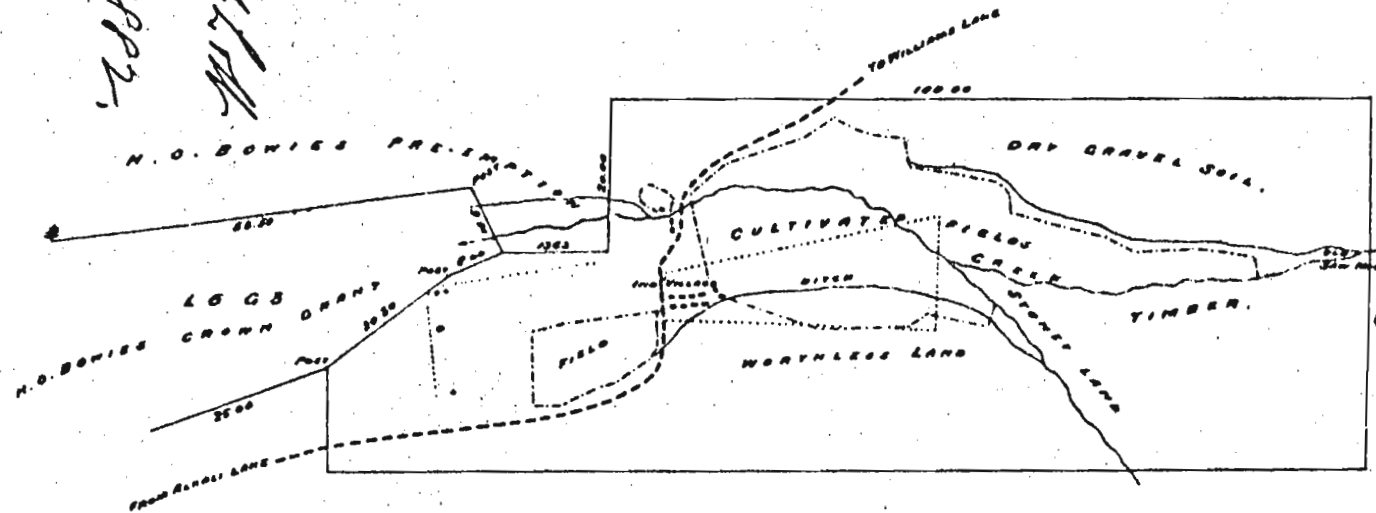
14

No 1

# ALKALI LAKE INDIANS.

SCALE 1 INCH = 20 CHAINS.

590 acres approx.



NEW RESERVE COLORED GREEN.  
OLD . . . PINK.

*Alfred  
Chas. Lewis & Co.  
Victoria May 25 1882.*





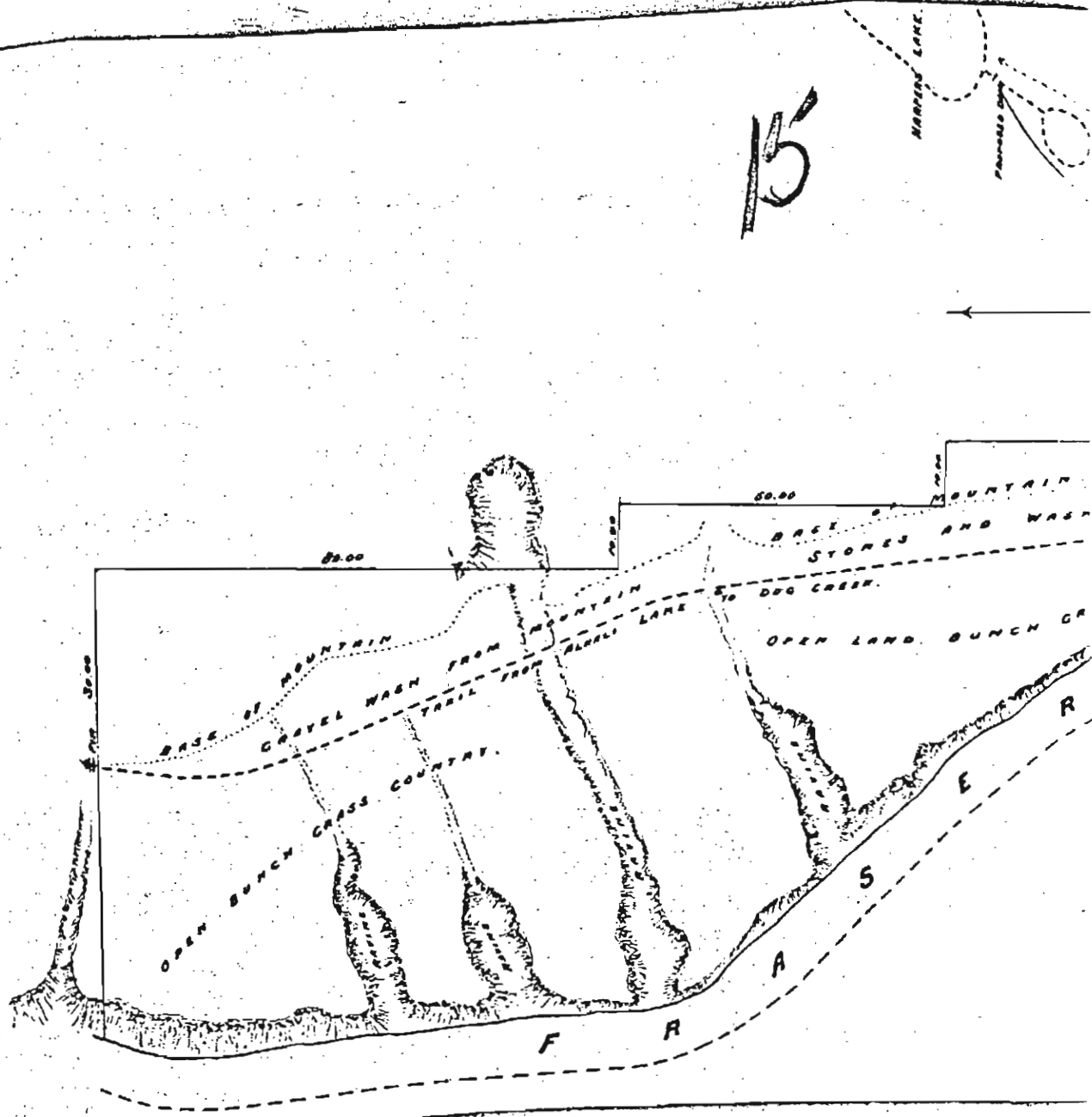






# WYCOTT FLAT ALKALI LAKE INDIANS.

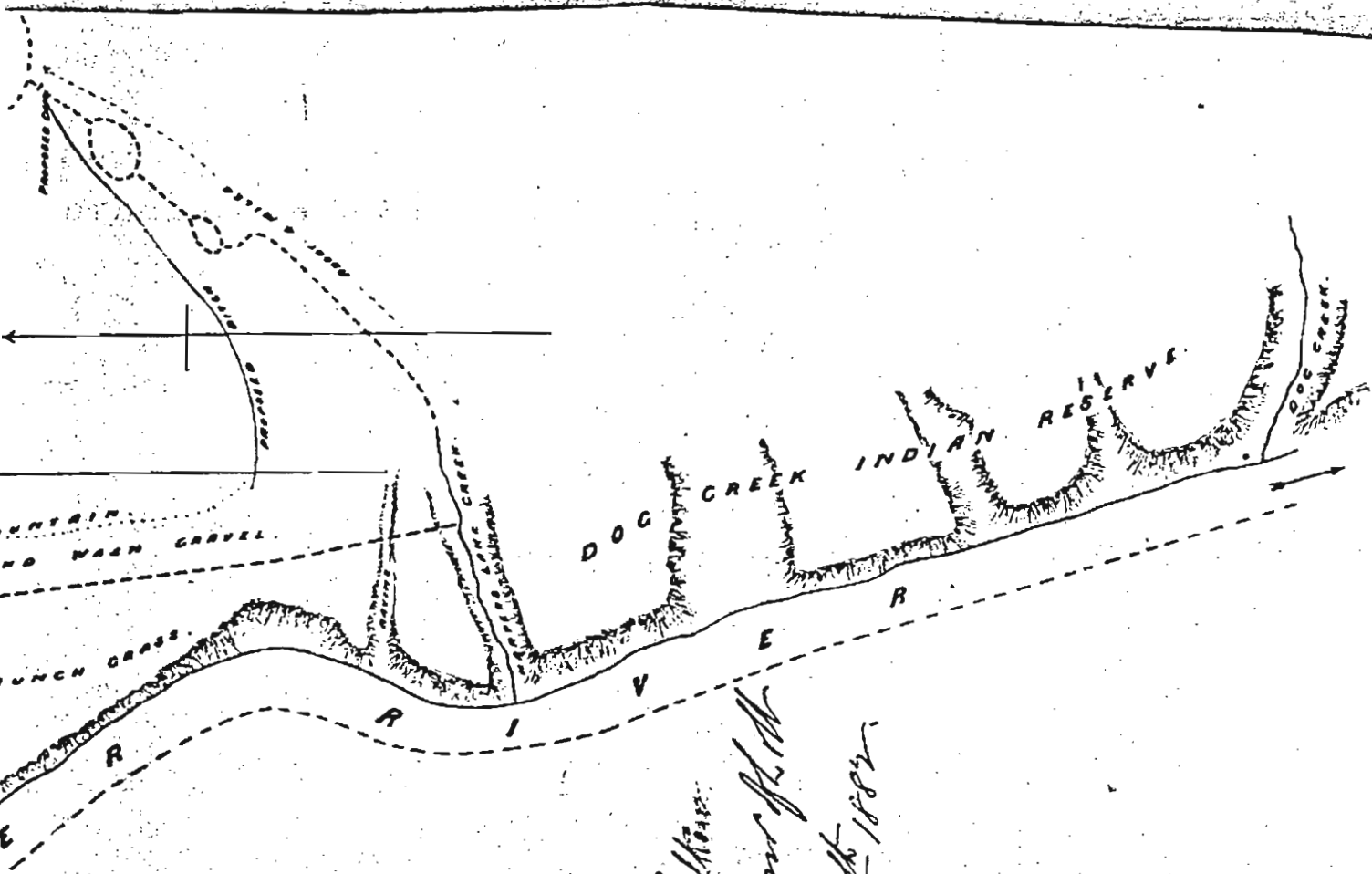
SCALE 1 INCH = 20 CHAINS.  
1000 acres approx.











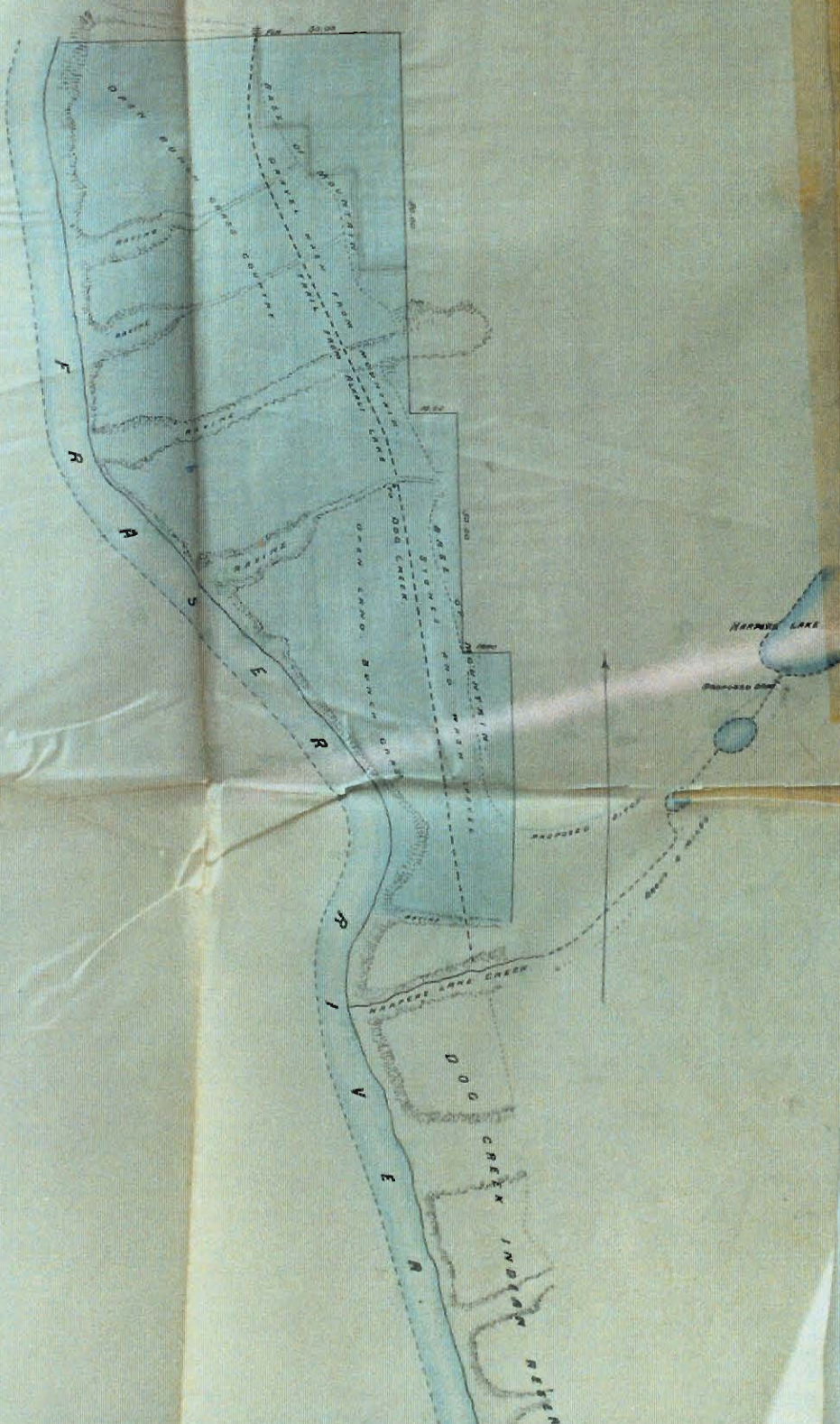
Approved  
Wm. A. Halliday  
Chief Comr of H. W.  
Victoria  
May 1882



N° 6.

WYCOTT FLAT  
ALKALI LAKE INDIANS.

SCALE 1 INCH = 20 CHAINS  
1000 ACRES APPROX.

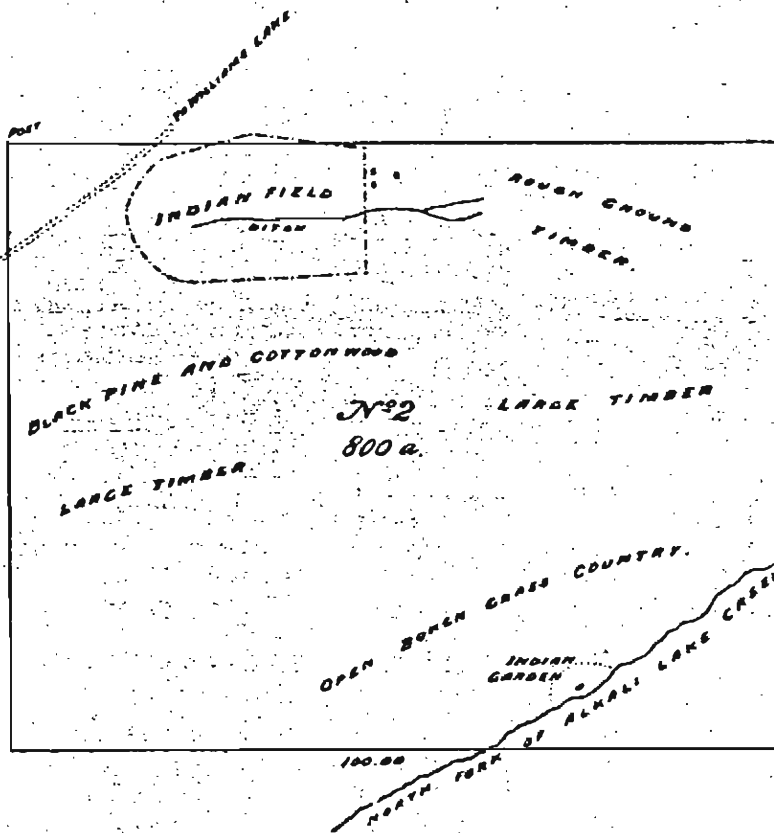




# ALKALI LAKE INDIANS.

SCALE 1 INCH = 20 CHAINS.

16



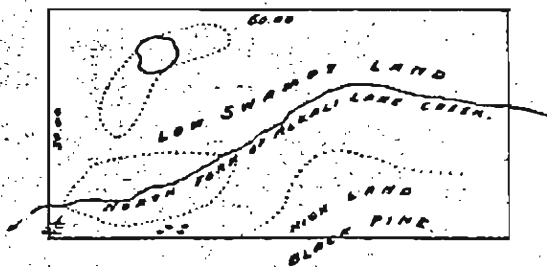
Approved

Geo. A. Walker

Chief  
Victorio



HIGH BURNED GRASS HILLS.



No 3 180 acres.

No



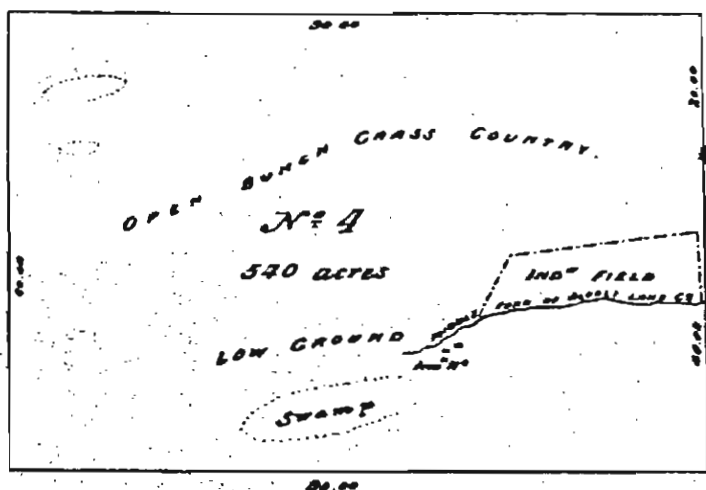




# LAKE INDIANS.

SCALE 1 INCH = 20 CHAINS.


16



Approved

Geo. A. Walker

Chief Commr. of L.W.  
Victoria May 8<sup>th</sup> 1882



No. 5 200 acres.

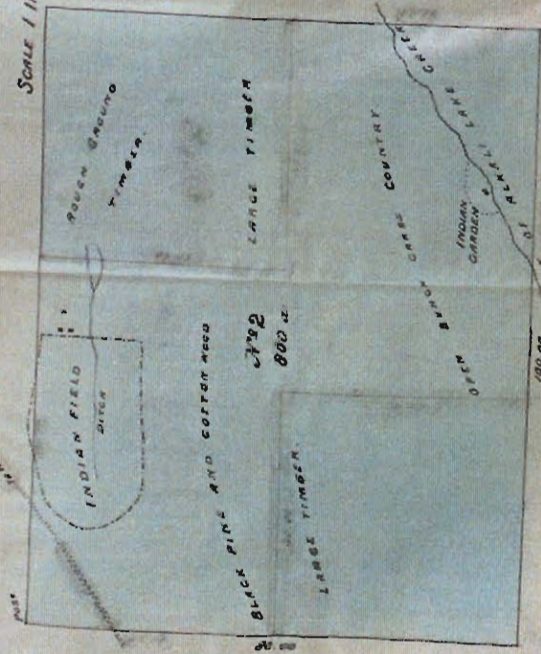


No. 7 3 acres.



# ALKALI LAKE INDIANS.

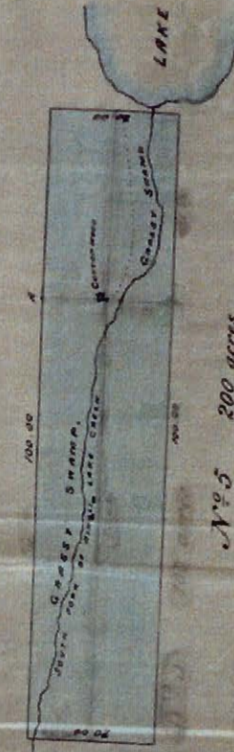

Scale 1 inch = 20 Chaine



WAGON GUNCH GRASS HILLS



No. 3 180 acres



No. 5 200 acres



No. 7 3 acres



17 Geo. A. Walker  
Minutes of Decision.

Williams Lake.

— No. 1. —

A Reserve situated at the head of Williams Lake, containing about 4100 acres.

2574 Commencing at a post on the right bank of the San Jose or Williams Lake Creek, being the boundary between Mr. Charles Eagle and the Estate of the late Mr. A. S. Bates; due East 140 chains, thence due North 200 chains; thence due West 230 chains; thence due South across Williams Lake, an approximate distance of 118 chains to a point due West of the Western boundary post of the Bates Estate; thence due East to the said post an approximate distance of 40 chains; thence following the official boundary of Lot 5 Group 3 (Cariboo District) of the Bates Estate, to San Jose Creek; and thence up the right bank of the said creek to point of Commencement.

The waters of the two streams —  
flowing through this reserve are also  
affected



## Williams Lake Indians

— No. 1, Cont'd. —

allotted for the use of the Indians.

18

— No. 2. —

Also a Reserve of 120 acres to include the lake from whence the Indians get their water for irrigation.

Commencing at a Cottonwood tree, marked Indian Reserve, near the dam across the outlet of the lake, and running due North 40. Chains; thence due West 30 chains; thence due South 40 chains; and thence due East 30 chains to place of commencement.

120  
4

The whole of the water flowing from this lake is also reserved for the use of the Indians.



## Williams Lake Indians.

### No. 3.

19

A Reserve of 166 acres situated about 8 chains west of the 134 mile post on the Cariboo wagon road.

18/10

Commencing at a post marked Indian Reserve, and running due East 10 chains; thence due North 20 chains; thence due West 30 chains; thence due South 70 chains; thence due East 20 chains; and thence due North 30 chains to point of commencement.

### No. 4.

70

A Fishing station of 10 acres, at the mouth of the San Jose or Williams Lake Creek, commencing at its confluence with the Fraser river, and running up the left bank of the river 6 chains; thence due East 10 chains; thence due South 10 chains; thence due West 10 chains to the Fraser river; and thence up the river to point of commencement.



Williams Lake Indians

— No 5. —

20

A Fishing station of 46 acres at the mouth of Chimney Creek, commencing at the Northwest corner post of Lot 11. Group H Lillooet District, due North 30 chains; thence due West to the Fraser river, a distance of about 13 chains; thence down the left bank of the river 40 chains; thence due East to a point <sup>at same</sup> due South 16 chains of the starting point; and thence due North 10 chains to place of commencement.

— No 6. —

A Fishing station at the foot of Williams Lake, containing 4 acres, a portion of which has been enclosed by W. Penchbeck.

65/2

Commencing at a willow at the edge of lake, blazed and marked Indian Reserve; due North 3 chains; thence due East 10 chains; thence due South 3 chains 10 links to the edge of lake



Williams Lake Indian Reservation

— No. 6, - Cont'd —

lake; and thence along the lake shore in a Westerly direction to point of commencement.

— No. 7. —

A graveyard on the right bank of Chimney Creek, and distant from it 70 links, and about 200 yards South of Mr. Sonaidy's House, marked by four stakes.

Commencing at the South West corner, and running N. 35° E. magnetic, for 275 links; thence S. 55° E. 50 links; thence S. 35° W. 275 links; and thence N. 55° W. 50 links to point of commencement.

— No. 8. —

A graveyard on Mr. Pinchbeck's land; South of the road from Williams Lake to Soda Creek; and marked by 3



Williams Lake Indians

— No. 3, Cont'd. —

3 Stakes.

22

Commencing at the South-west corner state due North 50 links; thence due East 30 links; thence due South 30 links to a blazed fir tree marked "Indian Grave"; and thence due West 30 links to the point of commencement.

— No. 4. —

A grave yard about 50 links outside Mr. Pinchbeck's fence; South of the road, and marked by 4 stakes.

Commencing at the South-west corner state due North 40 links; thence due East 40 links; thence due South 40 links; and thence due West to place of commencement.

No. 10.



## Williams Lake Indians.

Geo. A. Walker

No 10

23

A grave yard in a field of Mr Pinchbeck's to the South of the road and marked by four stakes.

Commencing at the Southwest corner and running due North 10 links; thence due East 10 links; thence due South 10 links, and thence due West 10 links, to point of commencement.

No 11.

A grave yard on Mr Pinchbeck's land South of the road, and about 7 chains North and parallel to the San Jose river, and marked by four corner stakes.

Commencing at the Southwest corner and running N. 20 E. magnetic 50 links; thence E. 70 E. 3 chains; thence S. 20 W. 50 links; and thence N. 70 W. 3 chains to place of commencement.

No 12.

A grave yard near Mr Pinchbeck's house and North of the Road from Williams Lake to Soda Creek marked by four corner stakes.

Commencing at the Southwest corner stake and running due North 40 links; thence



# Williams Lake Indians.

No 12. contd

Thence due East 40 links; thence due South 40 links; and thence due West 40 links to point of commencement.

24

No 13.

A grave yard in a field belonging to Mr Pinchbeck, and North of the Road from Williams Lake to Soda Creek, marked by four corner stakes.

Commencing at the Southwest corner stake and running due North 30 links; thence due East 30 links; thence due South 30 links and thence due West 30 links to point of commencement.

No 14.

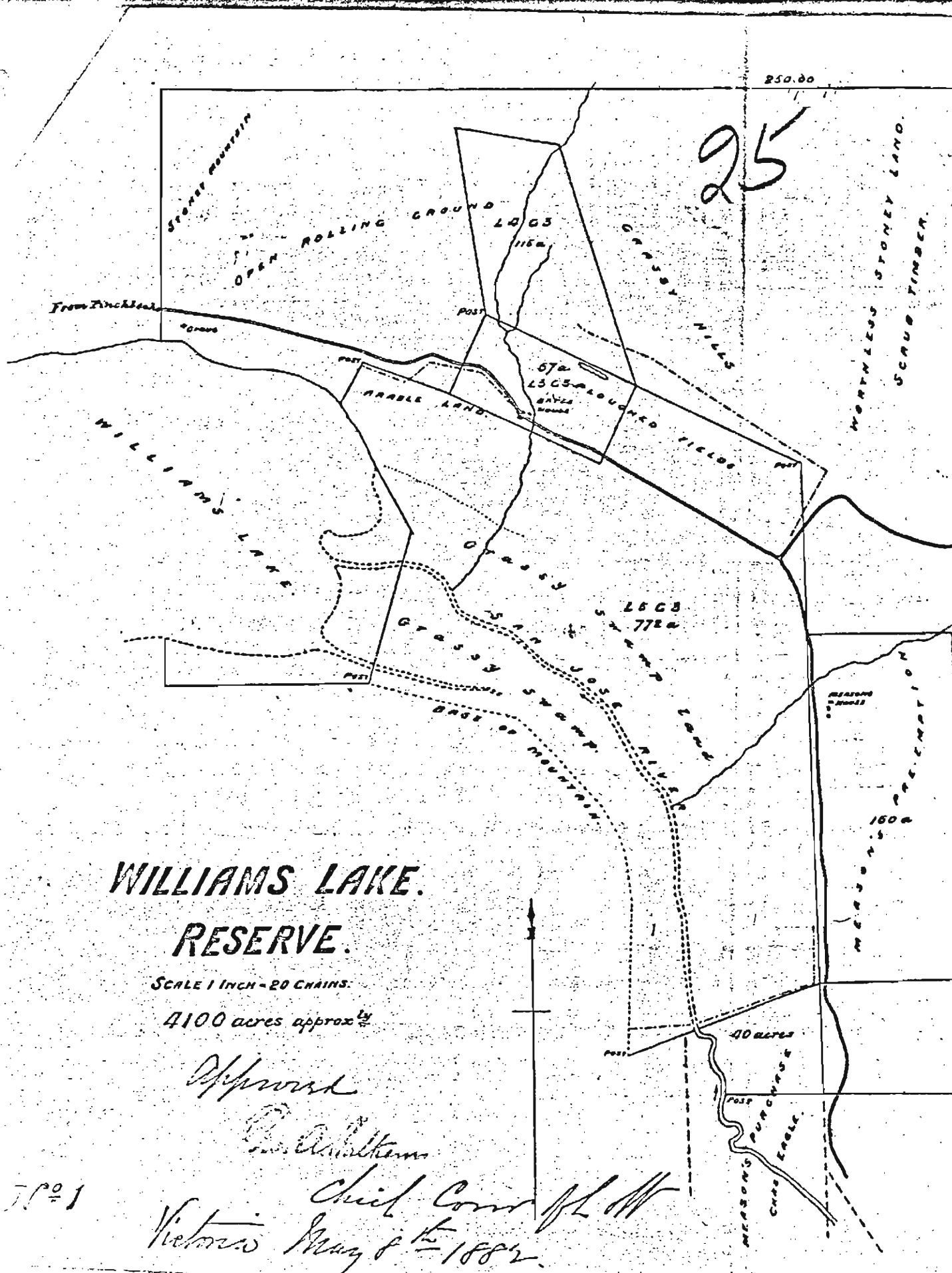
A grave yard near the outlet of Williams Lake and between Mr Pinchbeck's buildings.

Commencing at the Southwest corner stake due North 25 links; thence due East 15 links; thence due South 25 links; and thence due West 15 links to point of commencement.

Williams Lake, B.C.  
June, 16<sup>th</sup> 1881.

J. J. Wilby  
J. J. C.

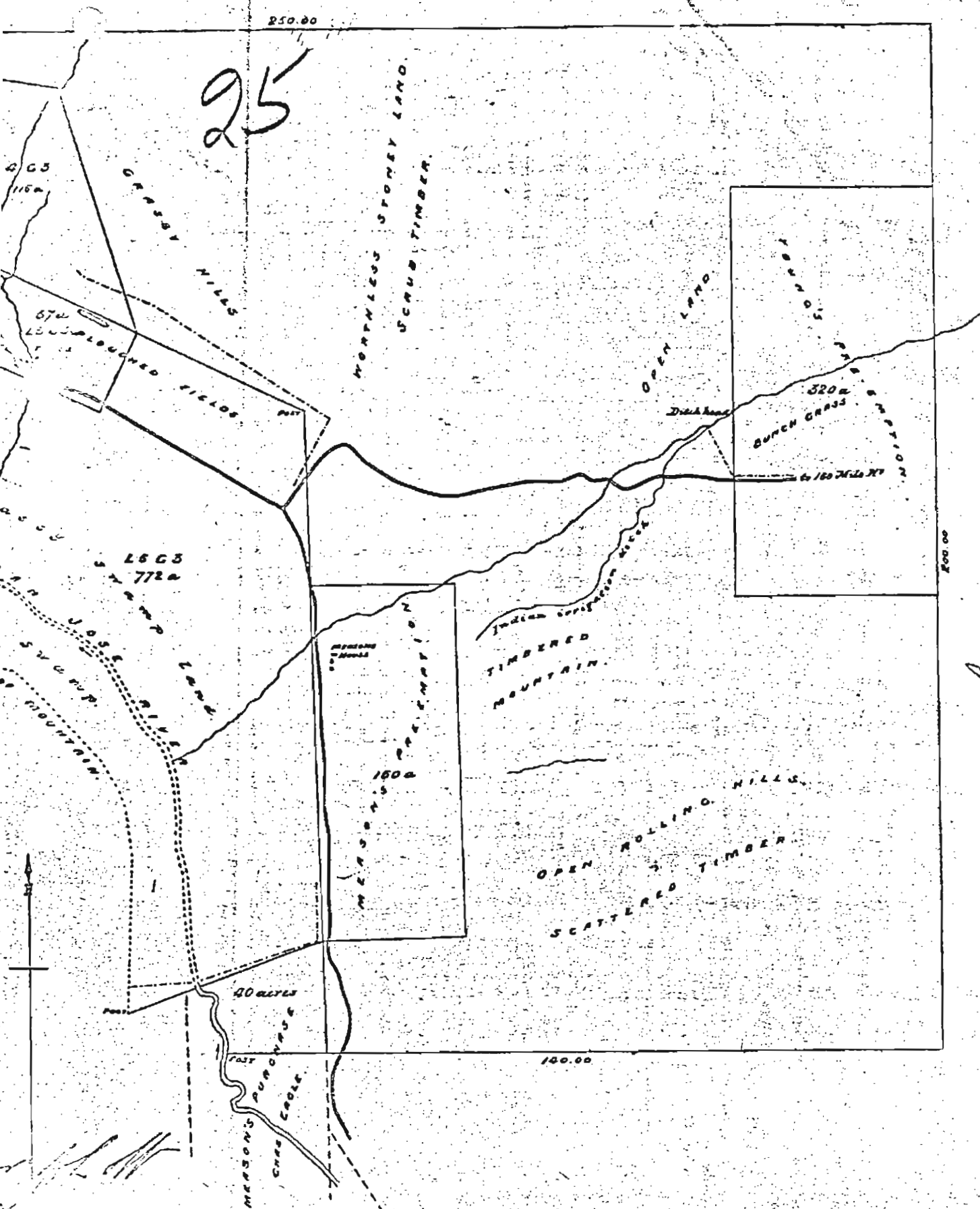




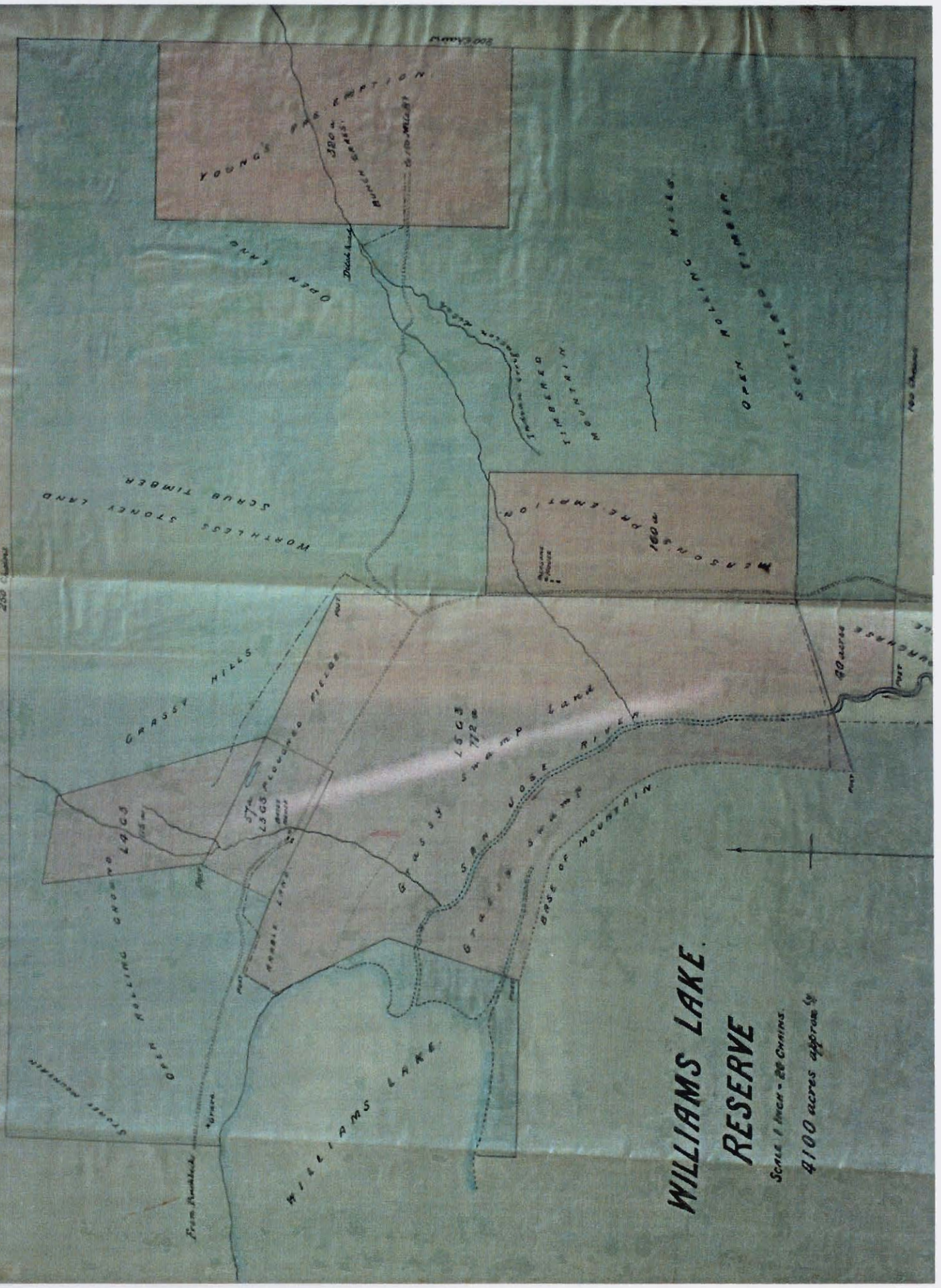












# WILLIAMS LAKE. RESERVE

SCALE 1 INCH = 20 CHAINS.  
4100 acres approx

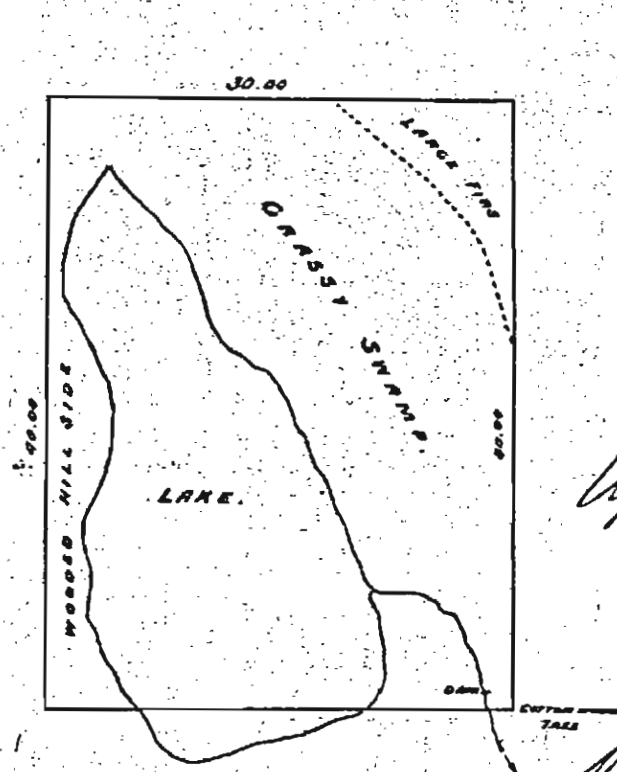


WILL.

# WILLIAMS LAKE INDIANS.

120 acres

26



Approved  
Geo. A. Walker

Chief Commr of H.M.  
Victoria  
May 8<sup>th</sup> 1882.

SCALE 1 INCH = 10 CHAINS

2

Nº3





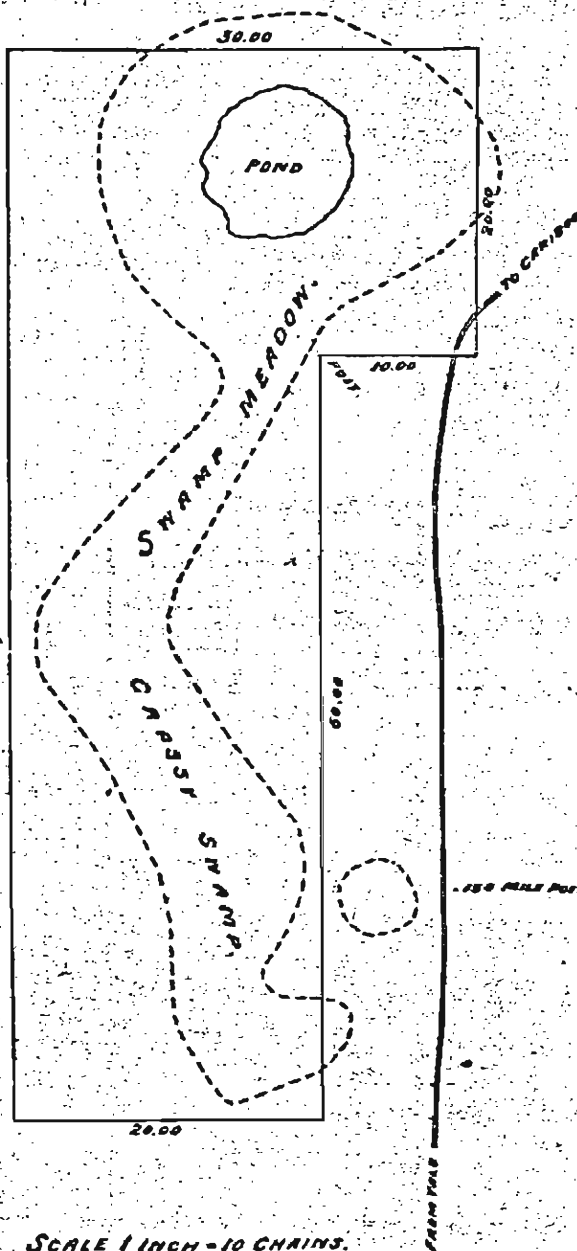


INDIANS.

26

# WILLIAMS LAKE INDIANS.

160 acres



Approved  
C. A. Walker

Chief Const of H.M.

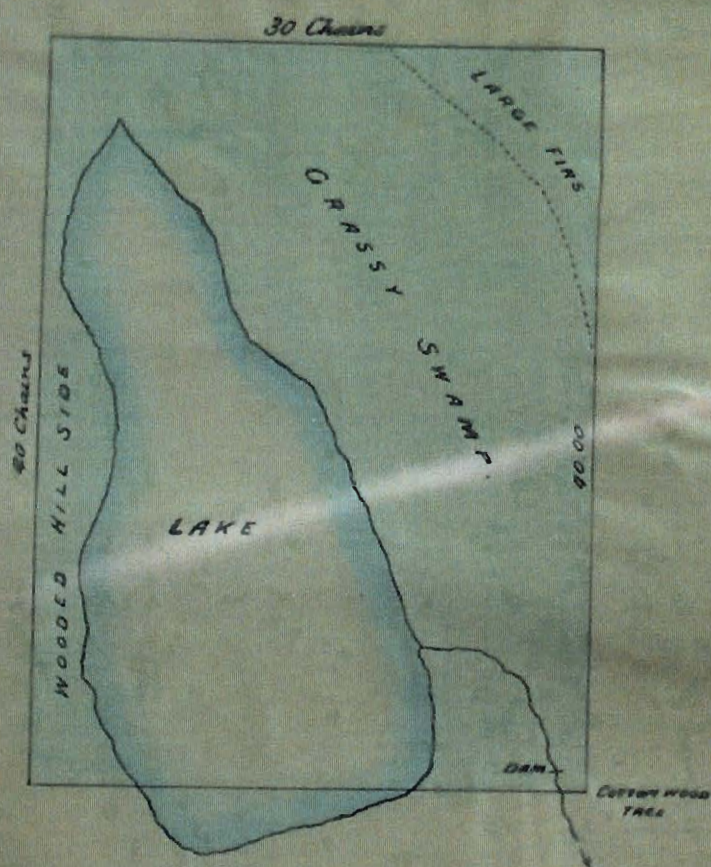
Victoria  
May 8<sup>th</sup> 1882.

Nº3



# *WILLIAMS LAKE INDIANS.*

*120 acres*

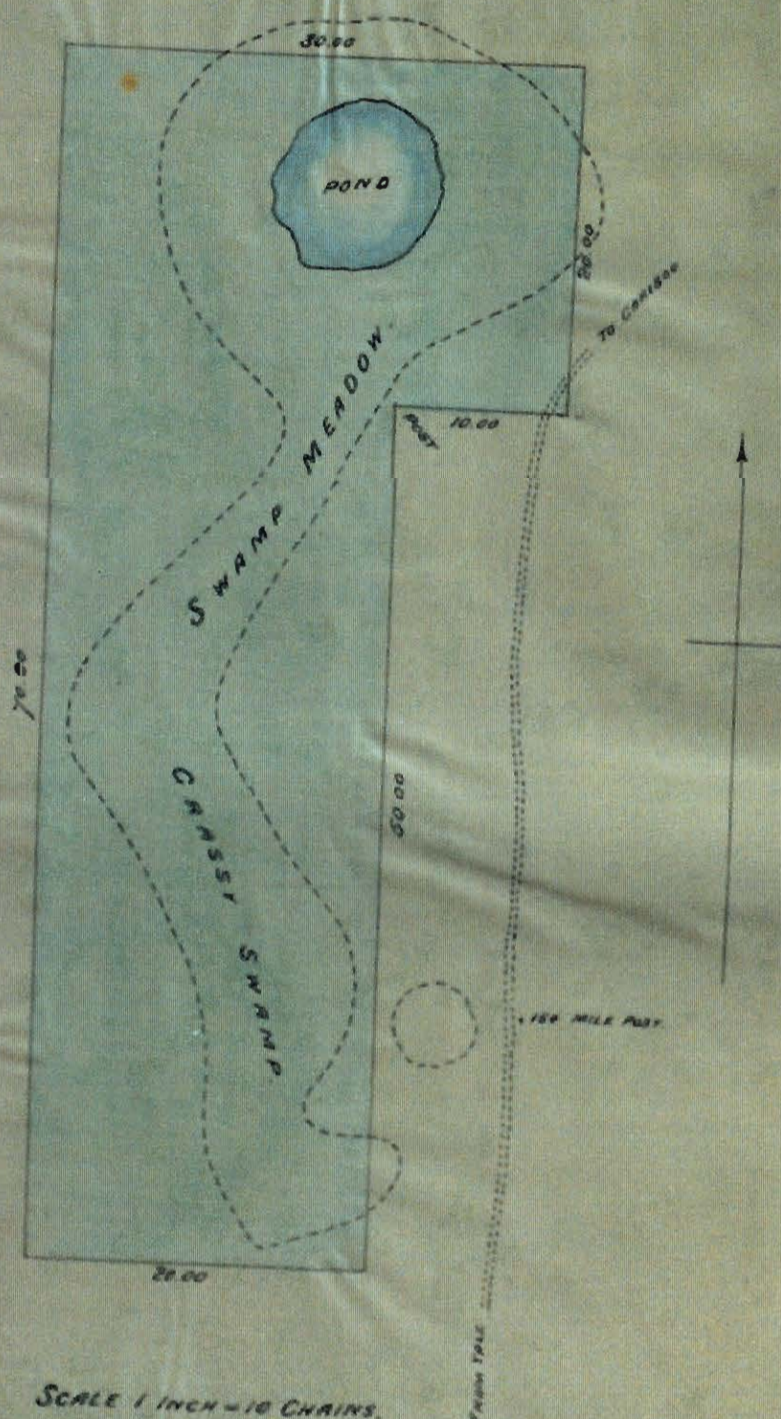


*SCALE 1 INCH = 10 CHAINS.*



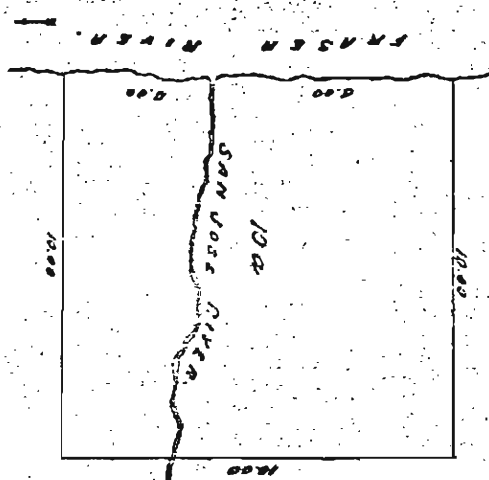
# **WILLIAMS LAKE INDIANS.**

160 acres





27



SCALE 1 INCH = 4 CHAINS.

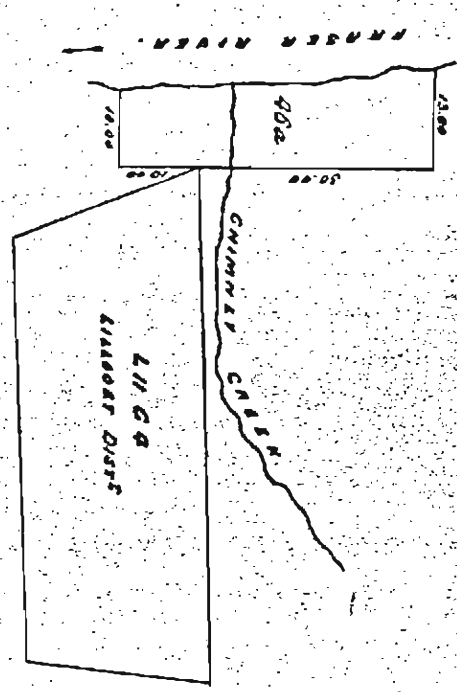
No. 4

Approved

Geo. A. Wilkerson

Chief Commr

Victoria May 8<sup>th</sup> 1881



SCALE 1 INCH = 20 CHAINS

No. 5

WILL








27

N<sup>o</sup> 6

N<sup>o</sup> 7



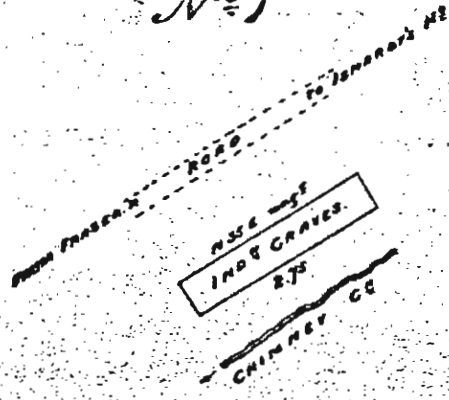
SCALE 1 INCH = 4 CHAINS.

Approved

Geo. Williams

Chief Comd of the

Victoria May 8<sup>th</sup> 1884 N<sup>o</sup> 7



SCALE 1 INCH = 2 CHAINS.

WILLIAMS LAKE INDIANS.

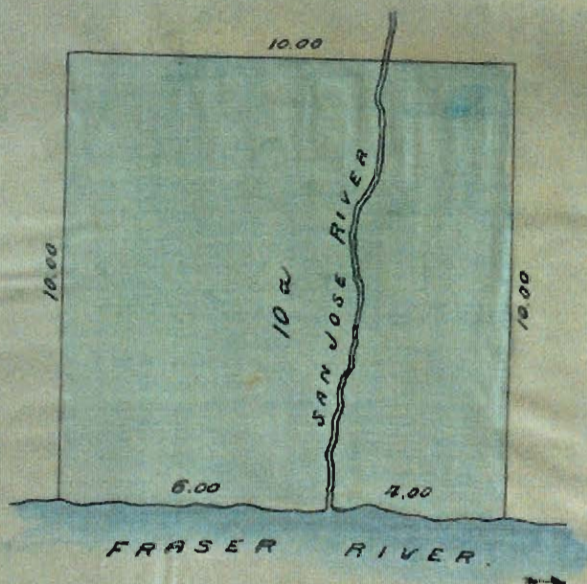
N<sup>o</sup> 5

CHIEF COMD OF THE



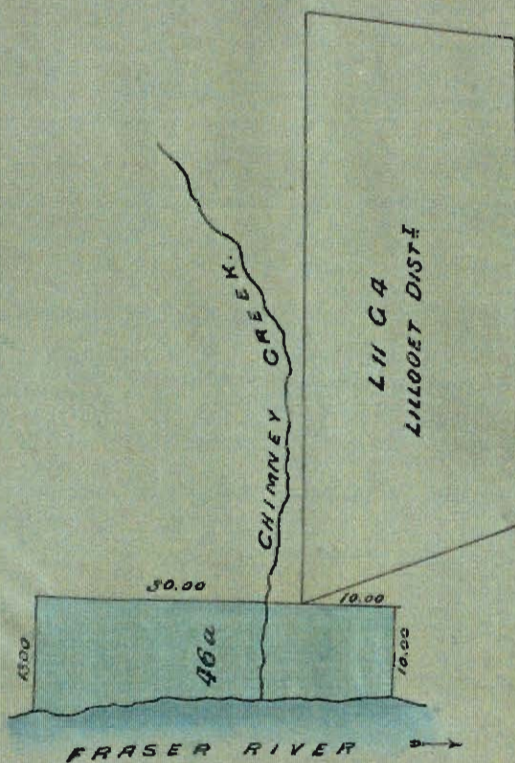
N<sup>o</sup> 4

SCALE 1 INCH = 4 CHAINS.



N<sup>o</sup> 5

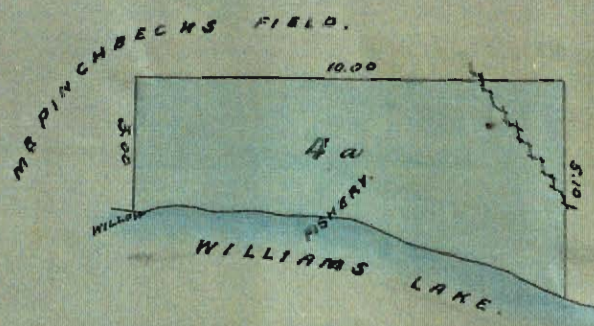
SCALE 1 INCH = 20 CHAINS.



WILLIAMS LAKE INDIANS.




N<sup>o</sup> 6



SCALE 1 INCH = 4 CHAINS



N<sup>o</sup> 7



SCALE 1 INCH = 2 CHAINS.

**WILLIAMS LAKE INDIANS**



(28)

Geo. A. Hallen

Minutes of Decision.Alexandria Indians

— No. 1. —

A Reserve containing 546 acres approximately, situated on the left bank of Fraser river, at the 197 mile point on the Cariboo wagon road.

Commencing at a fir tree marked Indian Reserve, being the Northwest corner of the Reserve, and running thence due East 16 chains to a line to the corner of Mr. Livingston's fence; thence due South 46 chains; thence due East 46 chains; thence due North 46 chains; thence due East 36 chains; thence due South an approximate distance of 76 chains to a point due East of a post, the boundary between Mr. McInnis and the Indian Reserve; thence due West to said post; and thence up the left bank of the Fraser river to the point of commencement.

The water from a lake shown on the plan is also reserved, and the unappropriated water of —  
1/2 mile



## Alexandria Indians

4 Mile Creek:

29

### No. 2.

Also a Reserve containing 66 acres, about  $3\frac{1}{2}$  miles East of Alexandria, and known as the "Indian Hay Ranch".

Commencing at a fir tree marked Indian Reserve, due East 30 chains; thence due West South 20 chains; thence due West 30 chains; and thence due North 20 chains to point of commencement.

### No. 3.

A Reserve containing about 1200 acres, situated on the right bank of Fraser river, adjoining the Hudson's Bay Co. property.

Commencing at a stump at the South-eastern corner of the Hudson's Bay



## Alexandria Indians

— No 3, Cont'd —

Geo. A. Walker

30

Bay Co claim, and running thence due West an approximate distance of 3 chains to the Southwest corner of the said claim, which will also be the Southeast corner of the Indian Reserve; thence due West an approximate distance of 42 chains; thence due North 120 chains; thence due West 30 chains; thence due North 80 chains; thence due East 30 chains; thence due South 40 chains; thence due East to the Fraser River, an approximate distance of 42 chains; thence down the right bank of the said river, to the Northeastern boundary of the Hudson's Bay Co claim; and thence along the said boundary to the Southeastern corner of the Indian Reserve as before mentioned.

The unrecorded water of the creek at the Northwestern corner of the reserve is allotted for the use of the Indians.

Also the exclusive right of fishing on the West bank of Fraser river, commencing at the Northeast corner of the Hudson's Bay Co claim, and extending up stream an approximate distance of 125 chains to the Northeast corner,



Alexandria Indians.

— No 3, Cont'd —  
Corner of the Indian Reserve.

31

Also a grave-yard situated  
on the Hudson's Bay Co land, as  
shown on the plan.

R. H. C. 1881

Alexandria, B.C.  
July, 21<sup>st</sup>, 1881.

Walker  
ee due  
chains  
claim,  
ner of  
West an  
ns;  
ence  
North  
ains;  
ence  
approxi-  
ence  
river,  
the  
thence  
South-  
Reserve  
  
the creek  
at eve  
ians.  
  
of fishing  
ver,  
corner  
, and  
eximate  
North-east  
Corner,





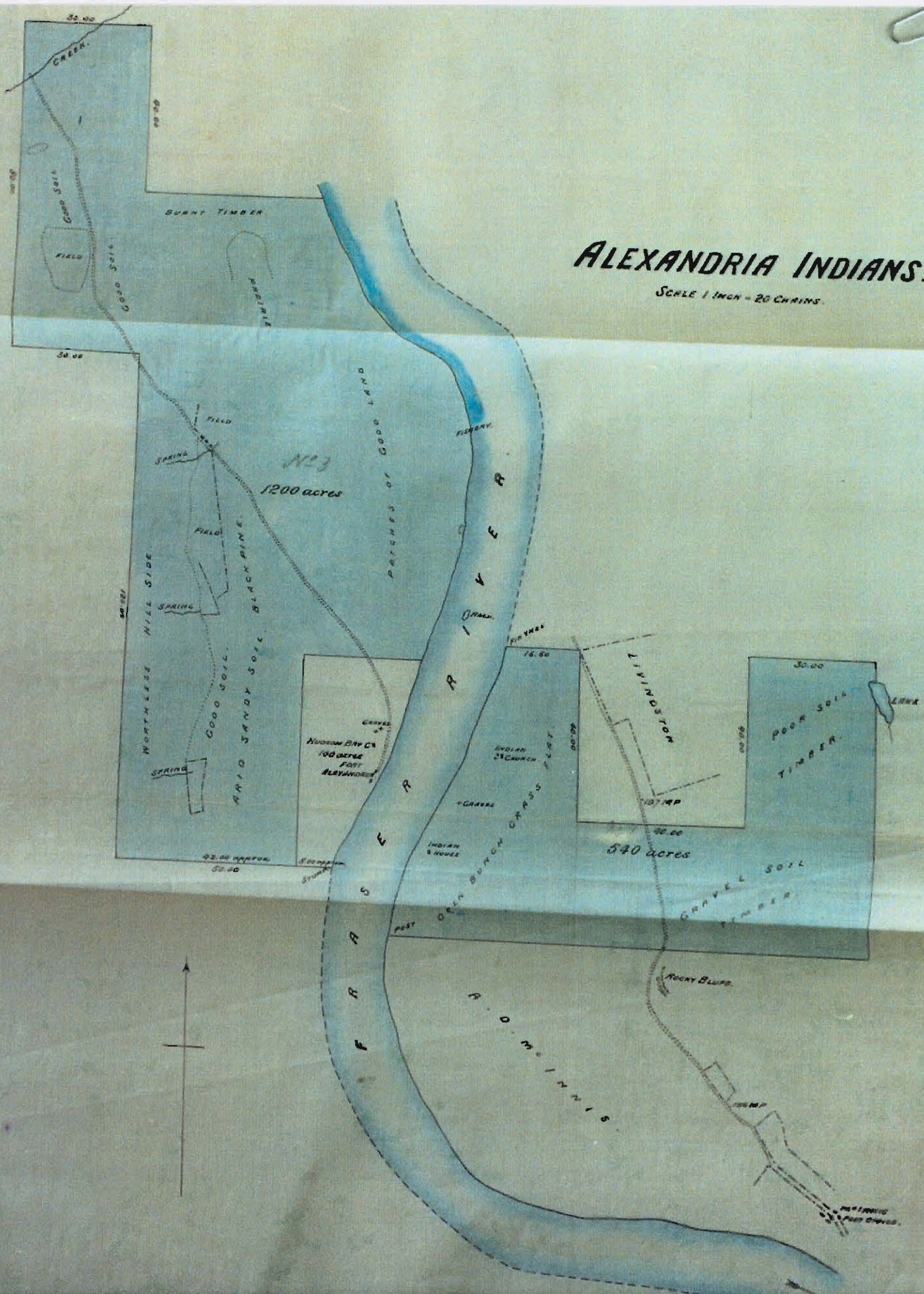






# ALEXANDRIA INDIANS.


SCALE 1 INCH = 20 CHAINS.





**ALEXANDRIA INDIANS.**

33 Approved Geo. A. Haltem  
Chief Commr of  
Lands & Works  
Victoria May 8<sup>th</sup> 1882.




SCALE 1 INCH = 10 CHAINS.







# ALEXANDRIA INDIANS.



SCALE 1 INCH = 10 CHAINS.



(34)

109782





14782

Geo. A. Walker

Indian Reserve Commission  
Victoria B.C.

February 7<sup>th</sup> 1882

Sir

I have the honor to enclose here with for your information, and approval, plans and descriptions of the lands reserved by me at Dog Creek, Canoe Creek, High Bar, and Clinton for the use of the respective Indian tribes at those places.

The lands so set apart are mostly rough mountain ranges, only valuable as runs for cattle, and horses, the small proportion of good land in this district having been already appropriated by white settlers.

I have the honor to be  
Sir

Your obedient servant

J. A. Walker

The Hon<sup>ble</sup>  
Chief Commissioner  
of Lands & Works  
Victoria. B.C.



C. A. Walker

## Minutes of Decision.

### High Bar Indians.

A Reserve, situated on both sides of the Fraser river at High Bar, adjoining the pre-emption of James Wood.

Commencing at a post on the left bank of Fraser river, and running thence East 20 chains; thence South 80 chains; thence East 20 chains; thence South 80 chains; thence East 60 chains; thence South 20 chains; thence East 160 chains; thence South 100 chains; thence East 40 chains; thence South 30 chains; thence West across the Fraser river 120 chains; thence North 90 chains; thence West 30 chains; thence North 20 chains; thence West 110 chains; thence North to the left bank of Fraser river; and thence up the bank of the said river to place of commencement.

A Grave-yard 20 x 15 links, situated S. 23 N. of Mr. J. Wood's house, and about 160 yards distant from it is reserved.

### Fishery.

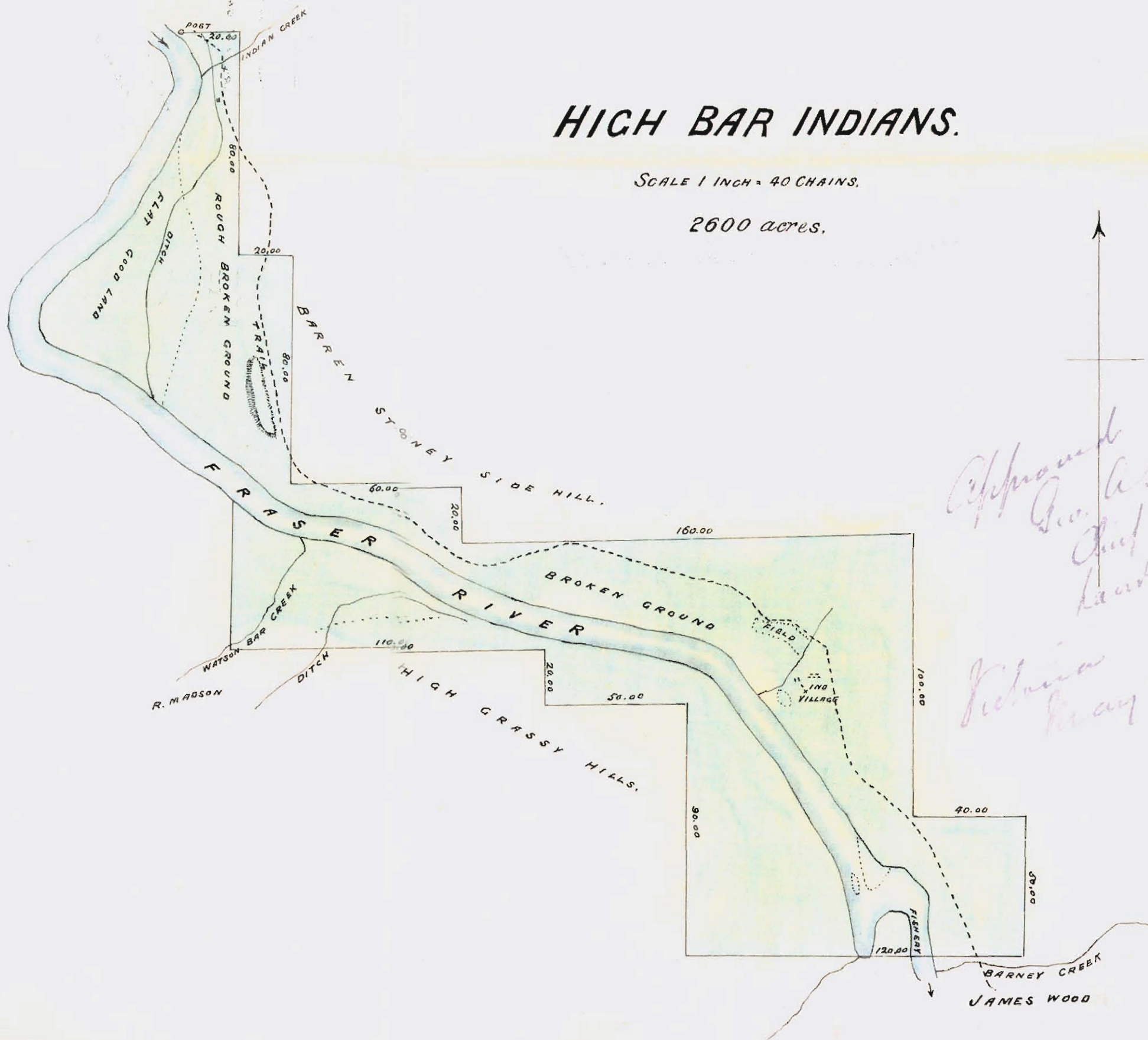
The exclusive right of fishing on both banks of Fraser river, commencing at



# HIGH BAR INDIANS.

SCALE 1 INCH = 40 CHAINS.

2600 acres.



*Approved  
Geo. A. Walker  
Chief Commissioner  
Land & Works  
Victoria  
May 8th 1882*



# High Bar Indians.

## Fishery — Continued. —

at a point  $\frac{1}{2}$  mile below Barney creek,  
and extending up stream to the Northern  
boundary of the reserve, a distance of  
about 6 miles.

## Water.

The Water of a small Spring  
known as Indian creek; the Water of the  
Creek running past the Indian houses,  
and the Surplus Waters of Barney, —  
Butcher, and Watson Bar Creeks are  
reserved for the use of the Indians.

High Bar B. C.  
July, 25<sup>th</sup> 1881



Geo. A. Walker

# Minutes of Decision.

## Canoe Creek Indians.

### No. 1.

93

The old Reserve situated on Canoe Creek, and containing 90 acres, is hereby confirmed.

One hundred (100) inches of water is allotted from Canoe creek for the use of the Reserve.

### No. 2.

A Reserve of 4460 acres, situated on Canoe Creek,  $\frac{1}{2}$  miles above Reserve No. 1.

4460  
acres

Commencing at a fir tree, the South-eastern corner of Mr. Van Volkenburgh's property, and running due East 120 chains; thence due South 80 chains; thence due East 330 chains; thence due South 160 chains; thence due West 80 chains; thence due North 100 chains; thence due West 370 chains; and thence due North 140 chains to place of commencement.

The water flowing naturally through this



# Canoe Creek Indians.

## No 2, - Continued -

this land is reserved for the use of the Indians.

Also the right to the waters of "White Lake", "Par ois", and "Cark-sil-a-wis" lakes, situated in the direction of the 70 mile house on the Cariboo Waggon road, with power to divert the same through a low valley to this reserve.

## No 3.

A Reserve containing 5320 acres, approximately, situated on the left bank of Fraser river 3 miles below Dog Creek.

Commencing at a post on the left bank of Fraser river on the Northern line of Township 8, Lillooet district; thence due East an approximate distance of 340 chains, to the North-eastern corner of Section 31, Township 4; thence due North 160 chains; thence due West an approximate distance of 344 chains to the Fraser river; and thence down the left bank of the said river to the place of commencement.

One hundred (100) inches of water is set apart for the use of this reserve, to be taken from a small tributary of Dog Creek, which  
empties

6931  
22



# Canoe Creek Indians

## No. 3. — Continued.

Empties into it from the South, a short distance above Gaspardo house.

## No. 4. —

A Reserve of 100 acres, situated on the first creek below "Haines creek" on the right bank of the Fraser; to include all Indian cultivation, and ditches in good survey shape.

Fifty (50) inches of water are set apart from the creek flowing — through this reserve for the use of the Indians.

## Fisheries.

The exclusive right of fishing on both banks of Fraser river, from a point 12 mile above the mouth of Canoe creek, down stream to a conical shaped rock in the middle of the river, a distance of about 3½ miles.

The right to fish in Green lake, situated 4 miles East of the 73 mile post on the Cariboo waggon road.

Burial.



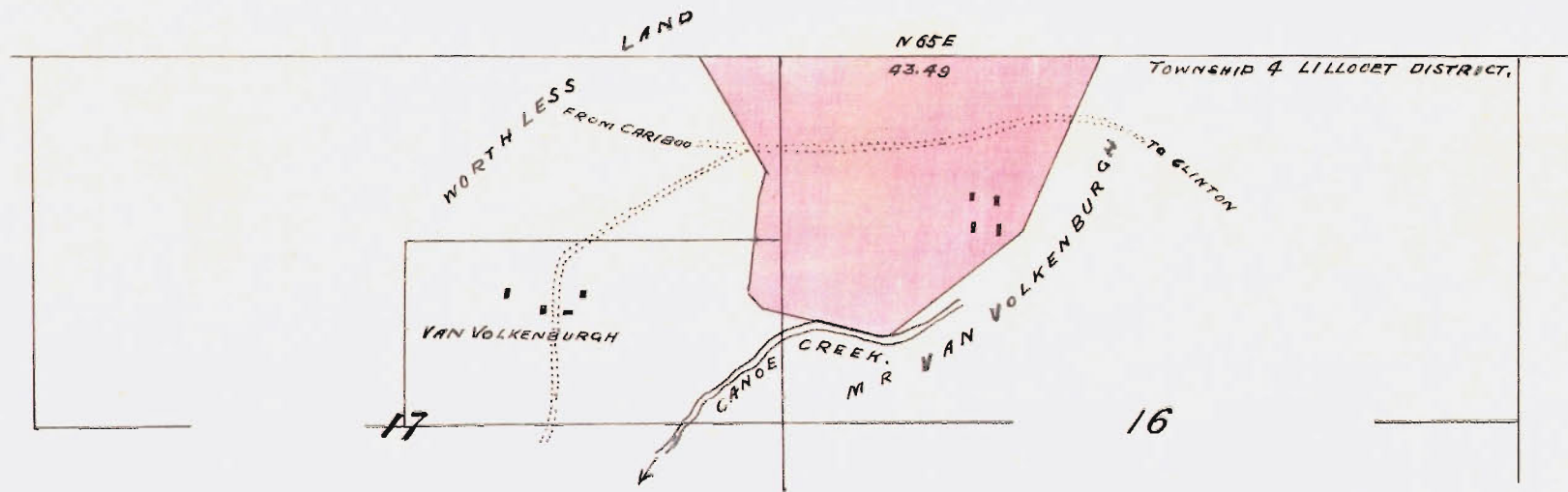
N<sup>o</sup> 1

# CANOE CREEK INDIANS.

SCALE 1 INCH = 20 CHAINS.

90 acres.

Approved  
Geo. A. Walker  
Chief Comr. of Lands & Works  
Victoria May 8th 1882





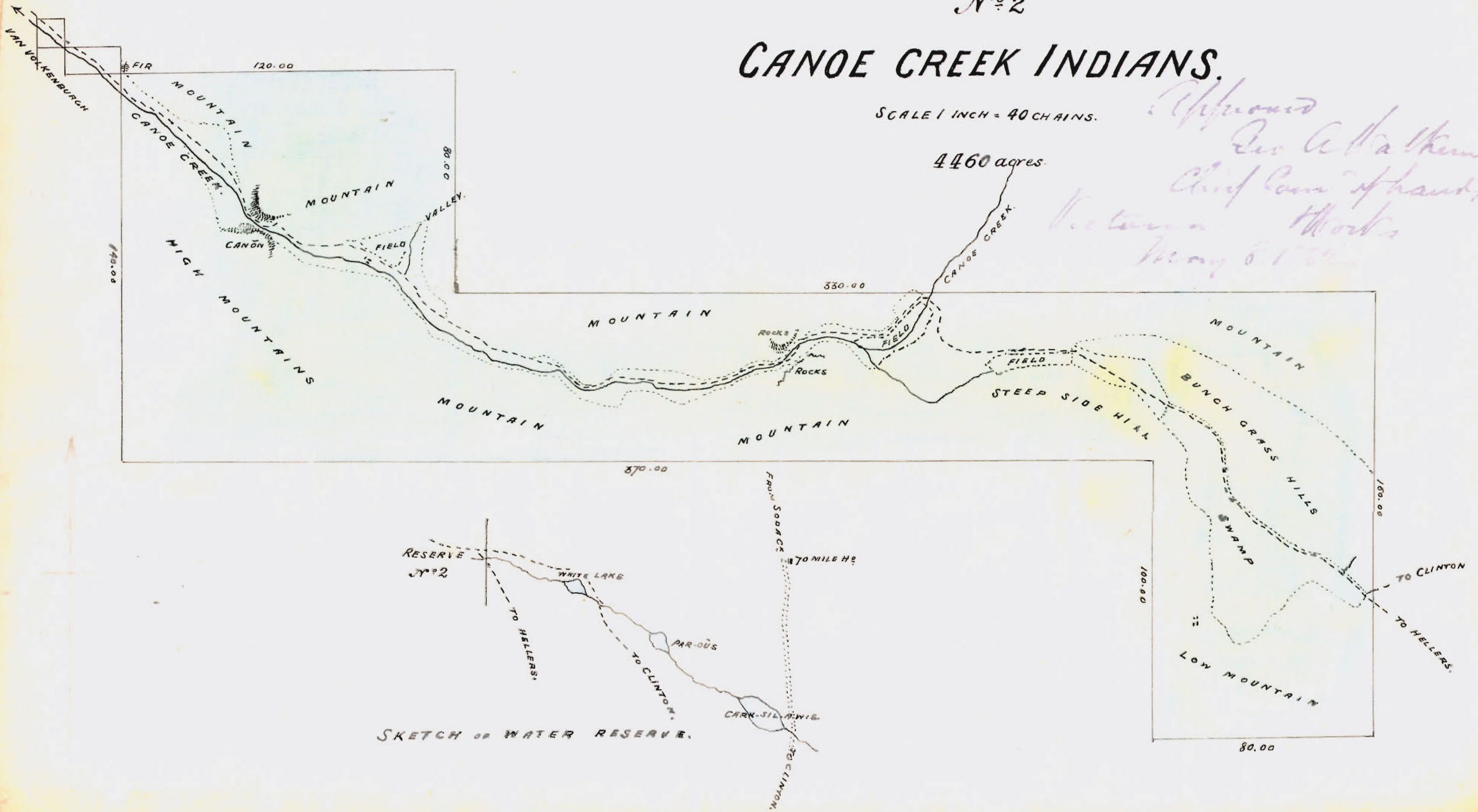
N<sup>o</sup> 2

# CANOE CREEK INDIANS.

SCALE 1 INCH = 40 CHAINS.

4460 acres.

*Approved  
Geo. A. Walker  
Chief Com<sup>d</sup> of land,  
Victoria Works  
May 8 1884*





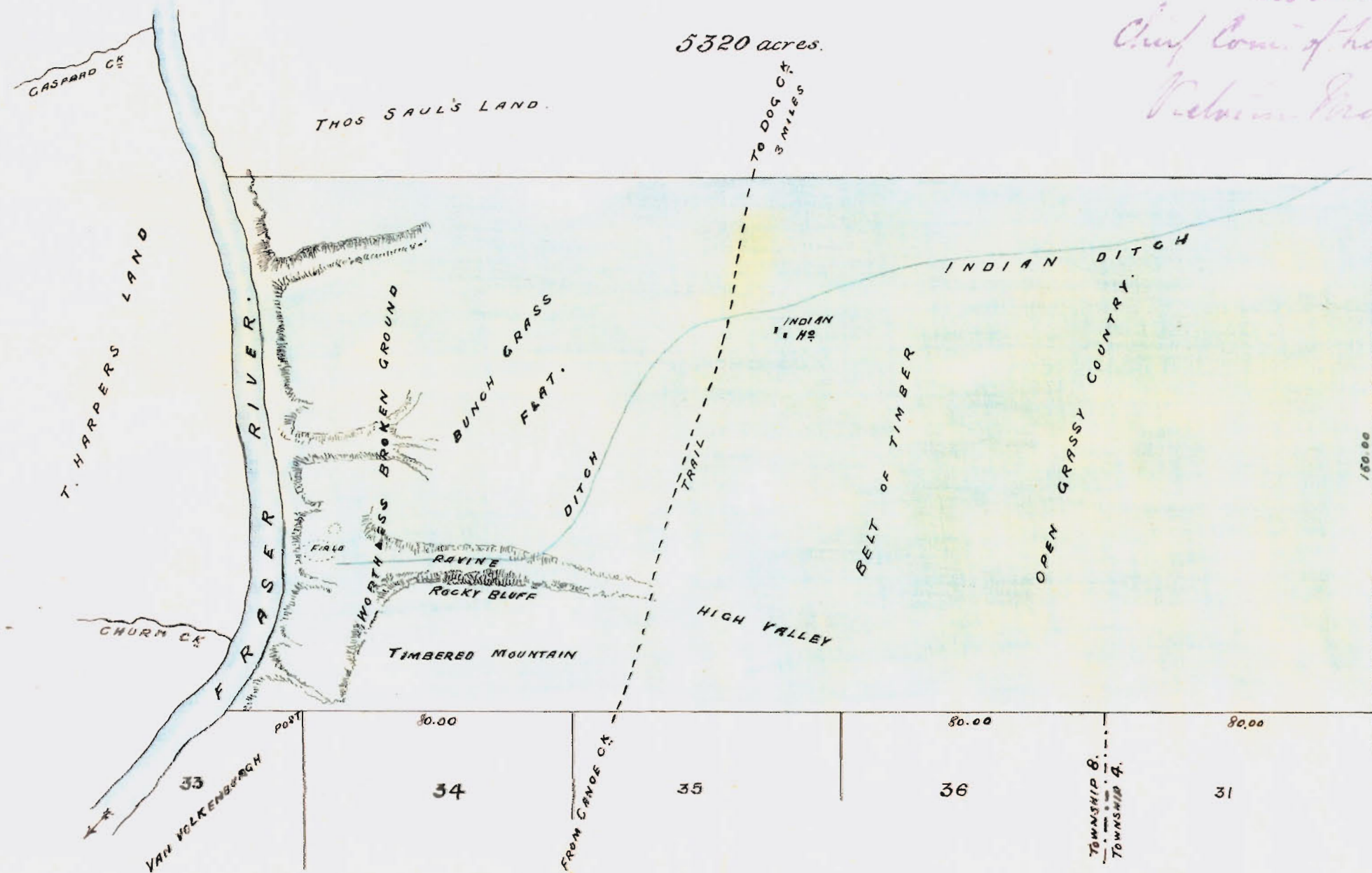
N<sup>o</sup> 3

# CANOE CREEK INDIANS.

SCALE 1 INCH = 40 CHAINS.

5320 acres.

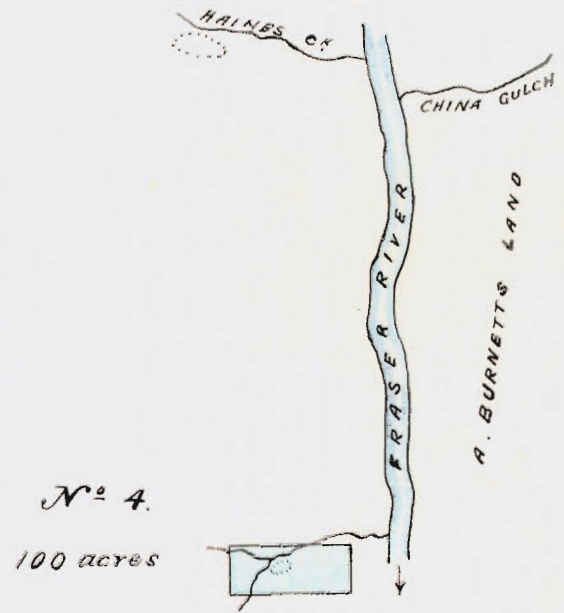
Approved Geo. A. Wilkerson  
Chief Com. of lands & Works  
Victoria May 5. 1882



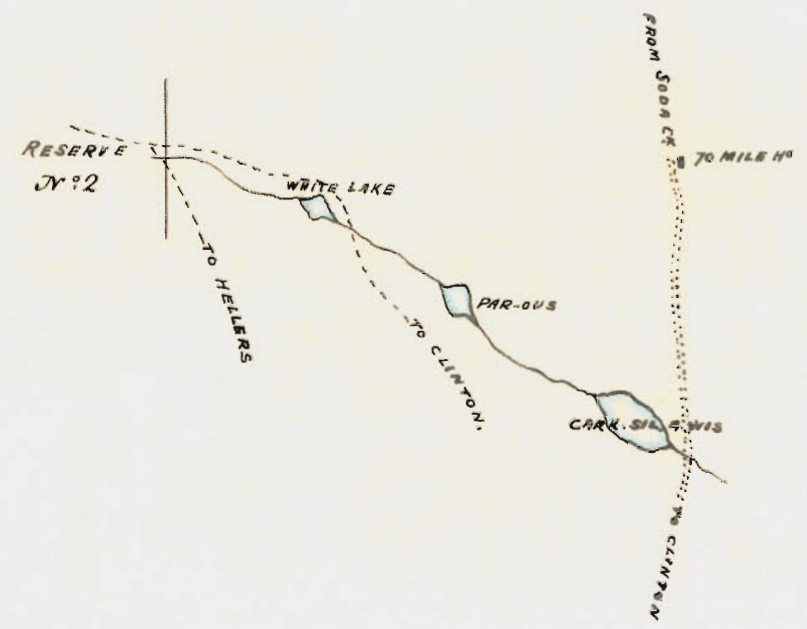


# CANOE CREEK INDIANS.

Approved Geo A Walker  
 Chief Commr of Lands & Works  
 Victoria May 8<sup>th</sup> 1882



SKETCH OF WATER RESERVE





# Canoe Creek Indians.

## Funeral Grounds.

A Grave-yard situated on the left bank of Canoe creek,  $\frac{1}{2}$  a mile from its mouth, marked by four stakes. - 1 chain North and South, by 2 chains East and West.

A Grave-yard to the South of the trail from Mr. VanVolkenburgh's house to the mouth of Mr. Canoe creek, and about 1 mile distant from the latter, marked by four stakes, 50 links North and South, by 50 links East and West.

A Grave-yard,  $\frac{1}{2}$  mile West from Mr. VanVolkenburgh's house, on the right bank of Canoe creek, and distant from it 2 chains, marked by four stakes, 140 links magnetic North and South, by 40 links magnetic East and West.

A Grave-yard situated in Mr. VanVolkenburgh's timothy field, 7 chains North of Canoe creek, marked by four stakes, 40 links due North and South by 6 links East and West.

J. O'Neill

J. R. C.

Canoe Creek, B.C.  
July 21<sup>st</sup> 1881.



# Minutes of Decision.

## Clinton Indians

### No 1.

A Reserve of 225 acres, situated West of the town of Clinton, to the North of, and adjoining Lot 3, Group 5, Lillooet district.

Commencing at the Northern corner post of Lot 3, Group 5, Lillooet district, and running thence due North 60 chains, thence West 40 chains; thence South 40 chains; thence East 20 chains; thence South to the North-western boundary of the said Lot 3, Group 5; and thence in a North-easterly direction on the said boundary to the point of commencement.

A fenced-in Grave-yard, situated 11 chains N. 34 E. (magnetic), from the Northern corner post of Lot 3, Group 5, Lillooet district is reserved.

### No 2.

A Reserve of about 300 acres, situated between the 37 and 40 mile posts on the road from Lillooet to Clinton.

Commencing



# Clinton Indians.

## No. 2, — Continued —

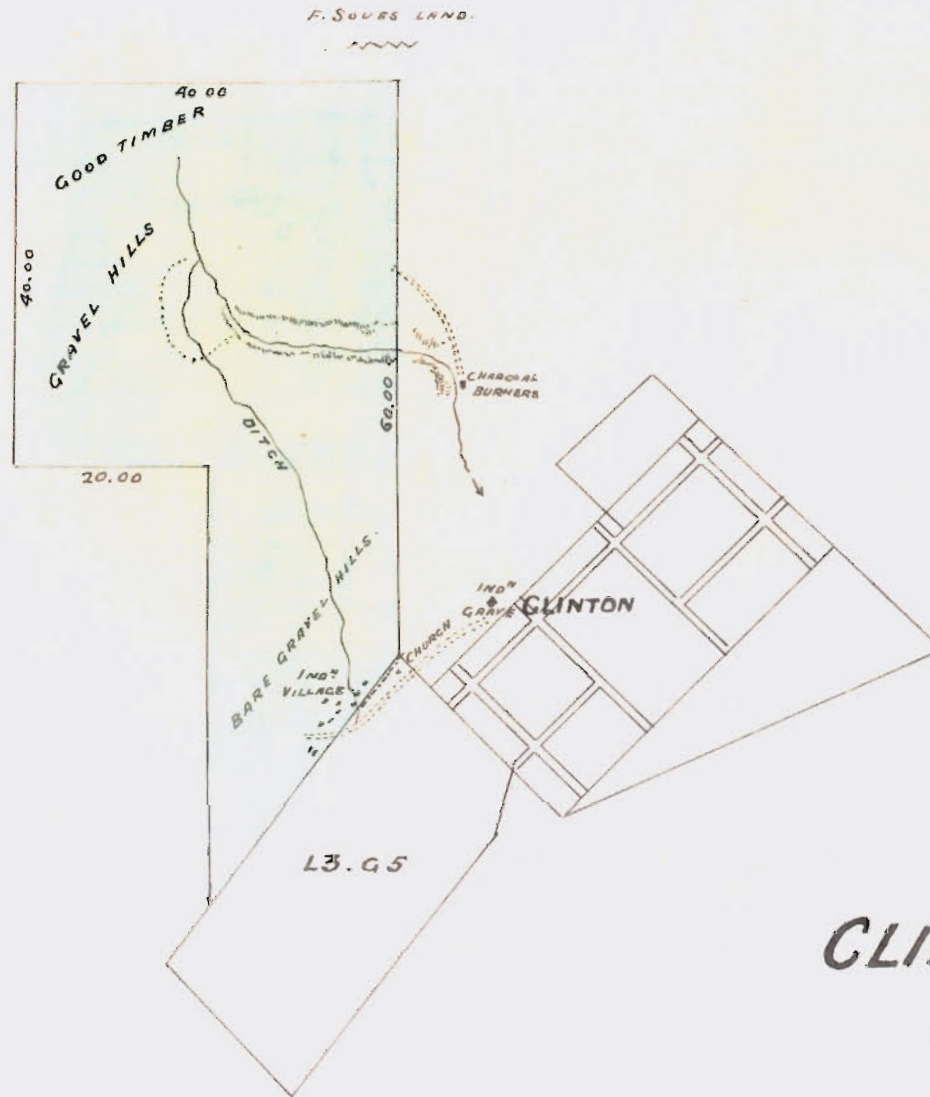
Commencing at the North-east corner of Mr. Shaddens Harper's land, Lot 9, Group 1, Lillooet District, and running thence due North 40 chains; thence East 30 chains; thence North 20 chains; thence East an approximate distance of 113 chains to a point due North of the North-east corner of J. R. Flynn's pre-emption; thence due South to said corner to a pine tree marked F and H and Indian Reserve; thence along the Lillooet road in a Westerly direction to a fir tree marked Indian Reserve, the North-west corner of J. R. Flynn's pre-emption; thence due South 20 chains; thence West 70 chains; thence South 30 chains; thence West to the Western boundary of Mr. Harper's surveyed land; and thence North to point of Commencement.

The unappropriated Water of Clinton Creek, that of Sawmill Creek, and 100 inches from Kelly Creek have been reserved for the use of the Indians.

## Fisheries.

The exclusive right of fishing  
on





Appraised  
Geo A. Hutton  
Chief Const. of land etc.  
Witness  
May 8<sup>th</sup> 1889

N<sup>o</sup> 1

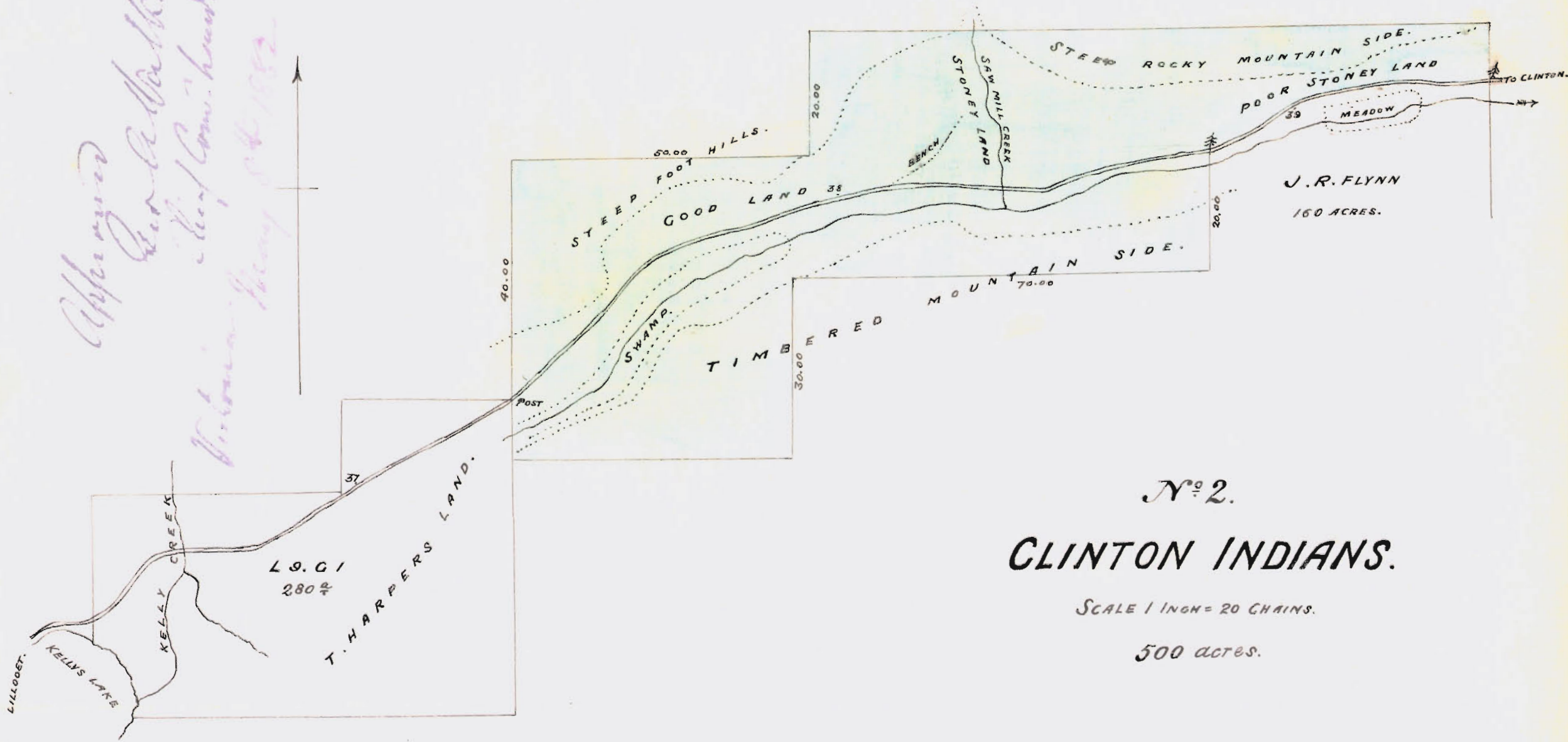
## CLINTON INDIANS.

SCALE 1 INCH = 20 CHAINS.

225 acres.



*Approved*  
*Geo. A. Walker*  
*Chief Com. Woods & Water*  
*Victoria, B.C. May 24 1892*



N<sup>o</sup> 2.

# CLINTON INDIANS.

SCALE 1 INCH = 20 CHAINS.

500 acres.



Clinton Indians

Fisheries, — Continued. —

on both sides of the Fraser river from Lion creek up stream to the High Bar Indian fishery,  $\frac{1}{2}$  mile below Barney creek.

Also the right to fish in Green lake, situated 4 miles East of the 73 mile post on the Cariboo waggon road.

J. S. Neilly

J. R. C.

Clinton, B. C.  
July, 30<sup>th</sup> 1881.



Geo. A. Walker

# Minutes of Decision.

## Dog Creek Indians.

### No. 1.

A Reserve of 330 acres (approximately) situated on Dog Creek, about 3 miles from its mouth.

Commencing at a fir tree, the North-west boundary of Lot 4, Group 4, Lillock district, and running thence  $S. 28^{\circ} 30' W.$  magnetic a distance of 6 chains 30 links to the South-western corner of the said lot; thence due South an approximate distance of 43 chains to a point due East of a fir tree, the South-eastern corner of Lot 3, Group 6; thence to the said fir tree, an approximate distance of 36 chains; thence along the boundary of the said lot 33 chains 23 links, to one of the corner posts of the said lot, as shown on plan; thence due North, an approximate distance of 37 chains, to a point due West of the starting point; and thence due East to the place of commencement.

100 Inches of Water are reserved for the use of the Indians, to be taken from Dog Creek.



# Dog Creek Indians.

## No. 2.

A Reserve of 540 acres, situated on Dog Creek, about 3 miles above the Indian village, and adjoining the Eastern boundary of Mr J. Versepueches (better known as "Gaspard") pre-emption claim.

Commencing at a fir tree marked Indian Reserve, and running due South 10 chains; thence due East 90 chains; thence due North 60 chains; thence due West 90 chains; and thence due South 30 chains to place of commencement.

540  
—  
a

## No. 3

A Reserve of 20 acres, situated on Dog Creek, about  $\frac{1}{2}$  a mile above the cañon.

Commencing at a fir tree marked Indian Reserve, due North 20 chains; thence due East 10 chains; thence due South 20 chains; and thence due West 10 chains to point of commencement.

20  
—  
a

## No. 4

A Reserve of 400 acres, on the left bank of the Fraser river, immediately North of Dog Creek.

400  
—  
a

Commencing



# Dog Creek Indian Reservation

— No. 4 — Continued. —

Commencing at the South-Eastern corner of the Alkali Lake Indian Reserve, Nicot's flat, and running due South 30 chains; thence due East 20 chains; thence due South an approximate distance of 100 chains to Dog Creek; thence down the right bank of Dog Creek to the Fraser river; thence up the left bank of the said river to the South-west corner of the Alkali Lake Indian Reserve; and thence up the ravine which forms the Southern boundary of the said Reserve to the place of Commencement.

Also the exclusive right of fishing on both banks of the Fraser river from the mouth of Dog Creek to the mouth of Harper Lake Creek, a distance of  $1\frac{1}{2}$  miles.

A Grave-yard situated on Lot 5, Group 6, about 12 chains South-east of the North-west corner of the said lot, now the property of "Ath Eco".

Commencing at a stake at the South-west corner, running due North 73 links; thence due East 73 links; thence due South 73 links; and thence due West 73 links to place of Commencement.

J. O'Neill

Dog Creek, B. C.  
July, 19<sup>th</sup> 1881

J. R. C.

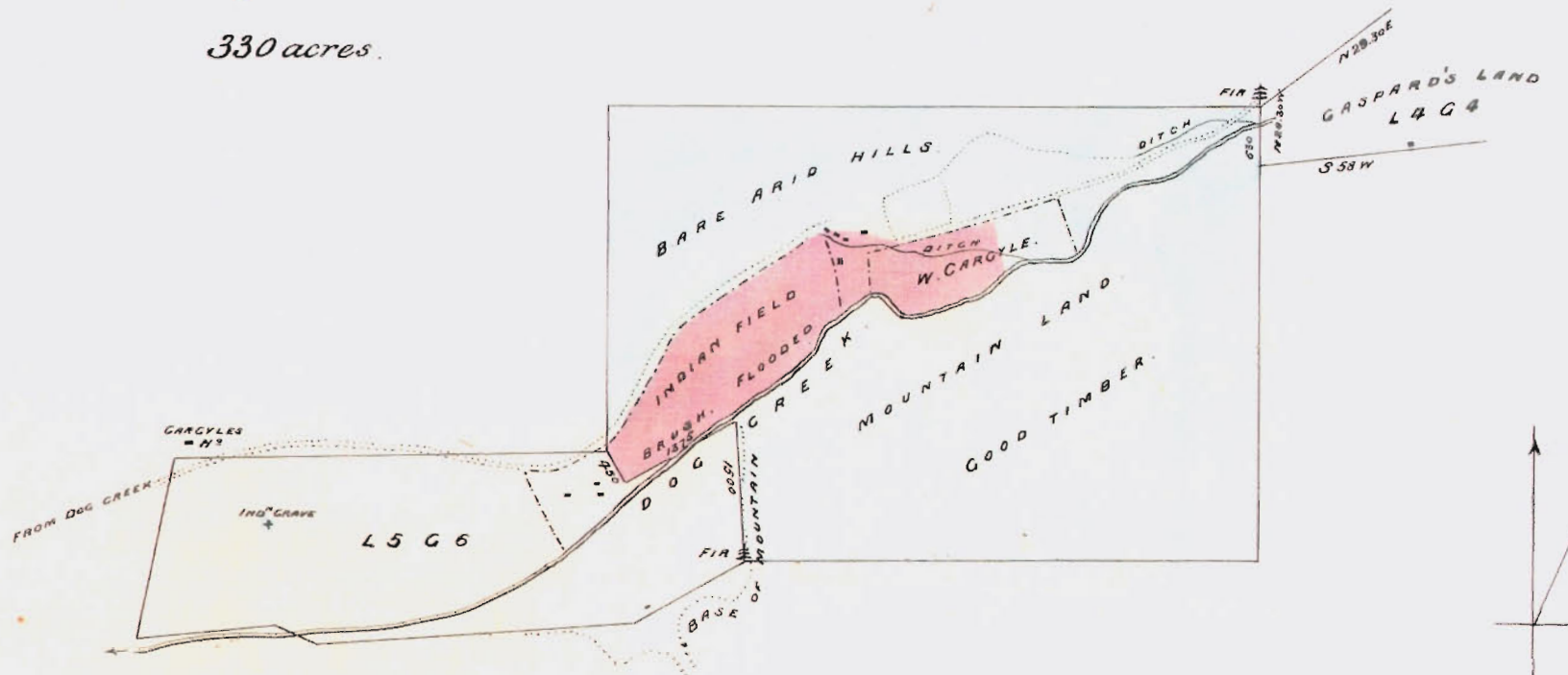


N<sup>o</sup> 1

# DOG CREEK INDIANS.

SCALE 1 INCH = 20 CHAINS

330 acres.



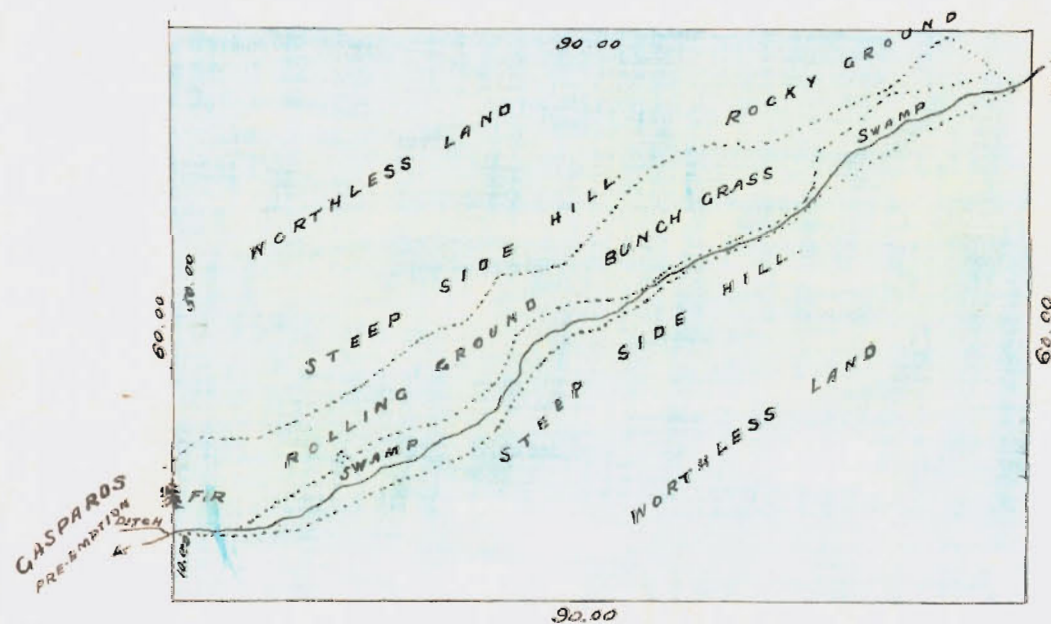
NEW RESERVE COLORED GREEN

OLD " " PINK.

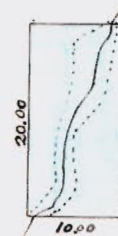


N<sup>o</sup> 2

540 acres



N<sup>o</sup> 3  
20 acres

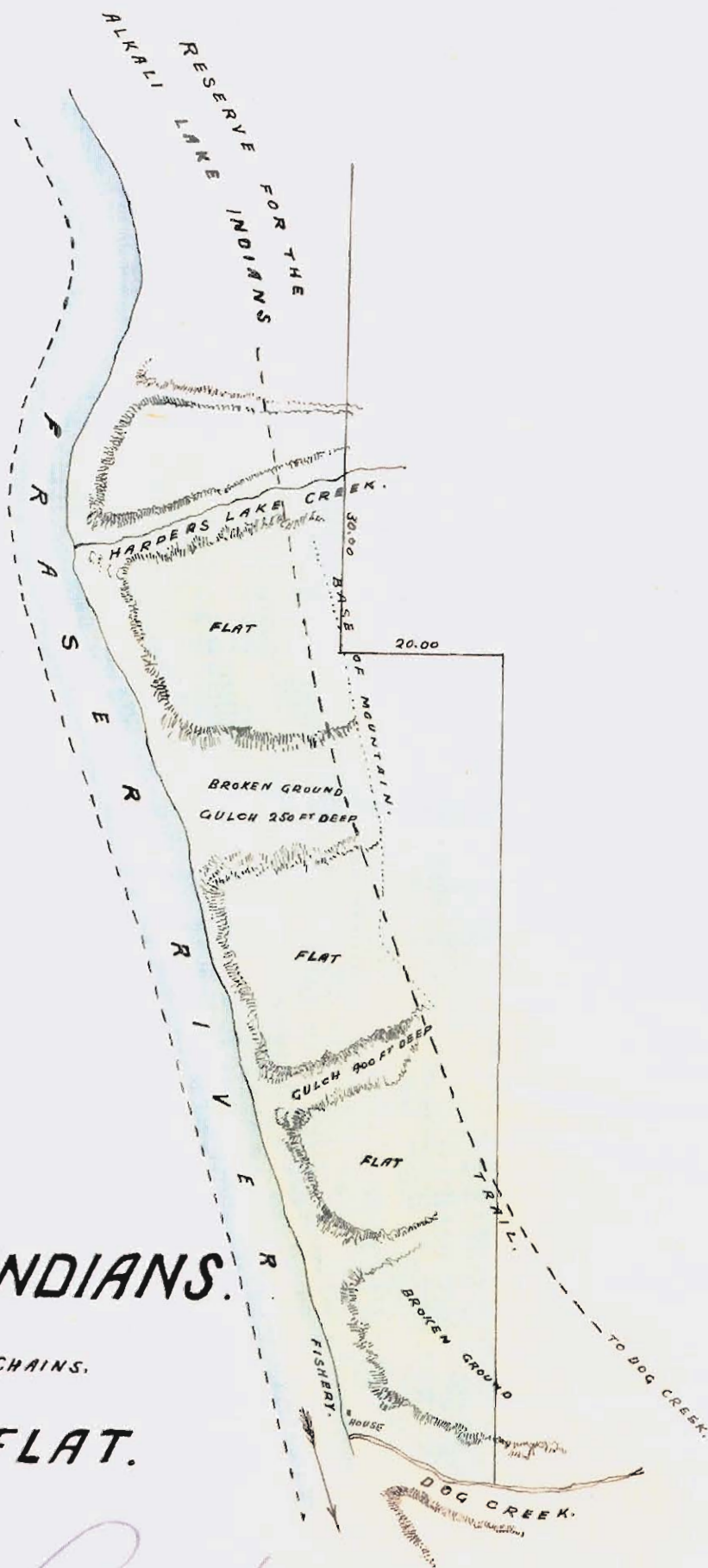


## DOG CREEK INDIANS.

SCALE 1 INCH = 20 CHAINS.

Approved *Good* *Palmer*  
Victor  
May 8 1882  
Chief Com<sup>r</sup> of lands  
+ Works





N<sup>o</sup> 4

# DOG CREEK INDIANS.

SCALE 1 INCH = 20 CHAINS.

WYCOTT FLAT.

400 acres.

Approved Geo. E. Pelham  
 Chief Com<sup>r</sup> Lands & Works  
 Helena May 8. 1885



223

Geo. A. Walker

Indian Reserve Commission.  
Victoria. B.C.

February 27<sup>th</sup> 1882

Sir,

I have the honor to enclose  
herewith for your information, and  
approval, rough plans, and descriptions  
of the lands reserved by me for the  
various tribes of Indians at Pavilion,  
Buonaparte, Ashcroft, Oregon Jack  
Creek, Lytton, and Fountain.

I have the honor to be.

Sir

Your obedient Servant.

J. J. Mully

J.R.C.

The Hon<sup>ble</sup>

The Chief Commissioner  
Lands & Works



attached to  $\frac{223}{82}$

Geo. A. Walker

## Minutes of Decision

### Fountain Indians.

#### No. 1.

The old Reserve of fifty (50) acres situated between Fountain creek and Lot 1, Group 2, Lillooet district, is confirmed, and an addition made of three hundred (300) acres, lying to the South of it.

Commencing at the South-eastern corner of Lot 1, Group 2, Lillooet district, and running South 40 chains; thence East 20 chains; thence South 20 chains; thence East 30 chains; thence North an approximate distance of 77 chains to a point due East of the North-eastern corner of the old reserve. thence West to the said corner; and thence following the boundary of the old reserve to the point of commencement.

#### Water.

The unappropriated Water of Fountain creek is set apart for use on this reserve.



# Fountain Indians.

## No. 2.

A Reserve of about one hundred and thirty (130) acres, situated on the Lillooet-Clinton waggon road, near the 7 mile post.

Commencing at a pine tree marked Indian Reserve, and running West 40 chains; thence North to the Fraser river; thence Eastward up the left bank of the said river to a point due North of the starting point; and thence South to place of commencement.

## No. 3.

A Reserve of two hundred and eighty (280) acres, situated on the Lillooet-Clinton waggon road, between the 12 and 14 mile posts, and adjoining the farm of Mr. Joseph Levantur.

Commencing at a fir tree marked Indian Reserve, on the left bank of the 14 mile creek, and running thence East 30 chains; thence South 40 chains; thence East 30 chains; thence South 60 chains; thence West to the waggon road; and thence along the said road to place of commencement.

Water.



## Fountain Indians.

Water. Geo. A. Walker

The surplus Waters of 11 and 14 mile creeks are reserved for the use of the Indians.

No. 4.

A Reserve of one hundred and sixty (160) acres, situated on Fountain creek, about 5 miles from the Fraser river. Commencing at a fir tree marked Indian Reserve, on the left bank of Red creek, and running East 30 chains; thence South 40 chains; thence West 40 chains; thence North 40 chains; and thence 10 chains East to point of commencement.

Water.

The Waters of Fountain creek, and Red creek are allotted for use on this reserve.

No. 5.

A Reserve of two hundred and forty (240) acres, situated on Fountain creek, at the foot of "Quot-le-no-mo" lake. Commencing



# Fountain Indians.

## No 5. Continued.

Commencing at a cottonwood tree marked Indian Reserve, on the bank of Quot-le-ne-mo lake, and running East 10 chains; thence North 80 chains; thence West 30 chains; thence South 80 chains; and thence 20 chains East to place of commencement.

## Water.

The Waters of Fountain, and Cle-new-enpe creeks are reserved for use on this reserve.

## No 6.

A Reserve of five hundred and forty (340) acres, situated at the summit of the Fountain valley, between Fish lake, and a lake the head water of Fountain creek.

Commencing at a twin cottonwood tree marked Indian Reserve, and running East 10 chains; thence North 180 chains; thence West 30 chains; thence South 180 chains; and thence 20 chains East to place of commencement.

Water



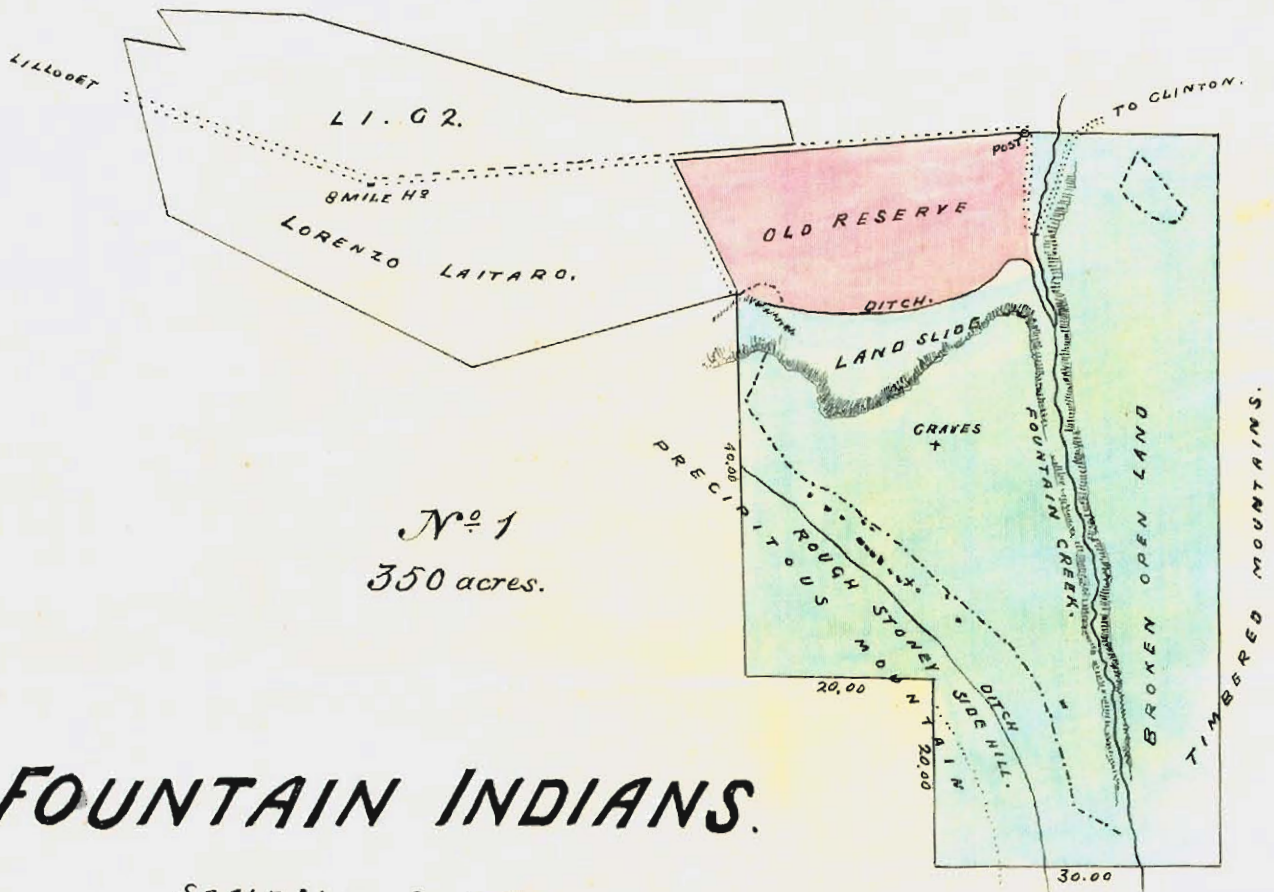
Approved

Geo. A. Walker

Chief Commr. Lands & Works

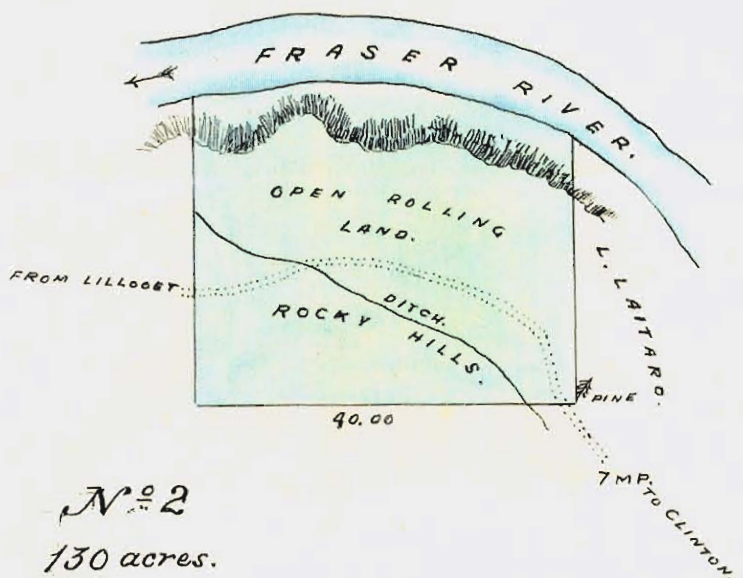
Victoria

May 8<sup>th</sup> 1882.



## FOUNTAIN INDIANS.

SCALE 1 INCH = 20 CHAINS.



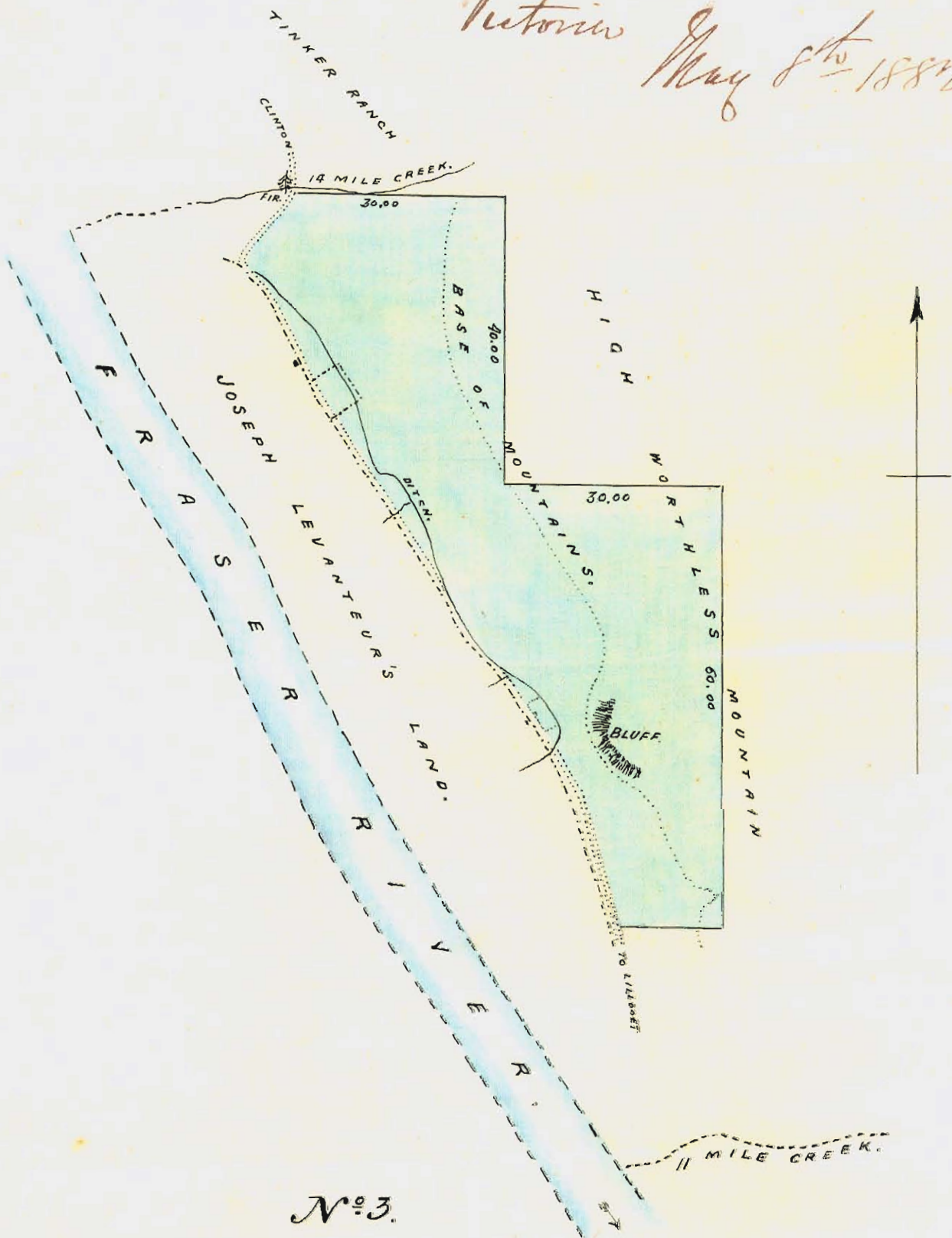


Approved

C. A. Mather

Chief Comm'r. B. H. H.

Victoria May 8<sup>th</sup> 1882.



N<sup>o</sup> 3.

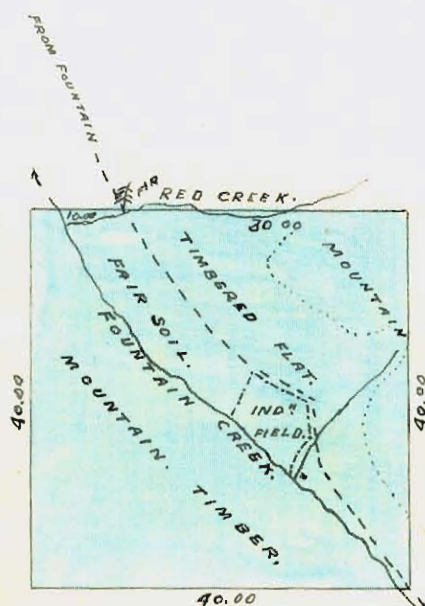
# FOUNTAIN INDIANS.

SCALE 1 INCH = 20 CHAINS.

280 acres.



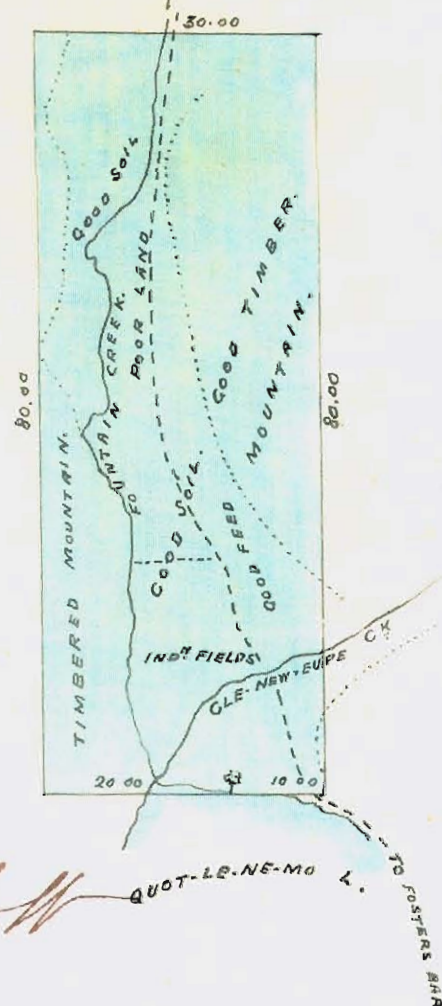
N<sup>o</sup> 4  
160 acres



# FOUNTAIN INDIANS.

SCALE 1 INCH = 20 CHAINS.

N<sup>o</sup> 5  
240 acres.



Approved

Geo. A. Mather

Chief Commr. of L.M.

Victoria

May 8<sup>th</sup> 1882.

QUOT-LE-NE-MO L.

TO FOSTERS RRA



Approved

*Geo. A. Walker*

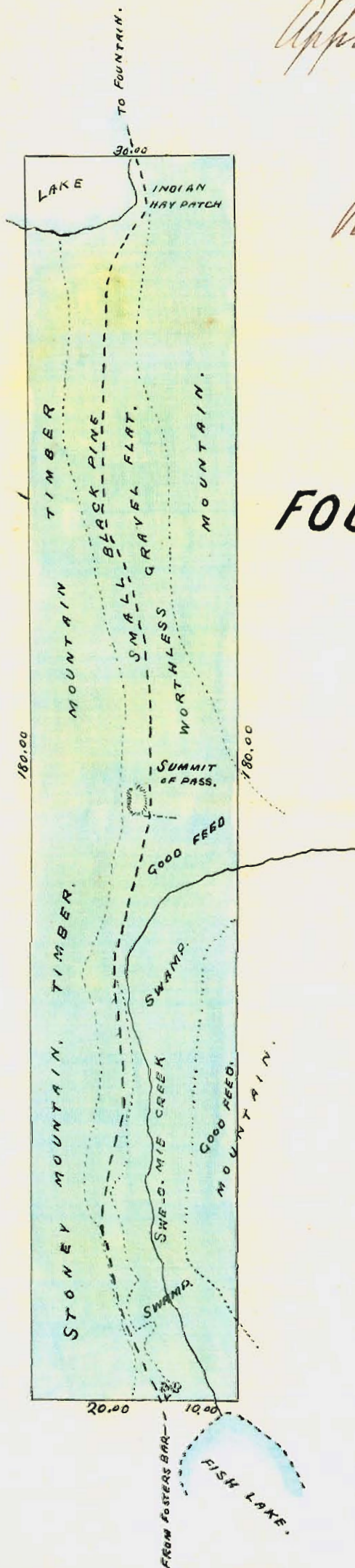
Chief Commr. of Lott  
Victoria  
May 8<sup>th</sup> 1882.

N<sup>o</sup> 6

# FOUNTAIN INDIANS.

SCALE 1 INCH = 20 CHAINS.

540 acres.





Fountain Indians.

Water. Geo. A. Walker

The Water of "Seve-ō-mie"  
creek which flows through this reserve  
is allotted for the use of the Indians.

D. O'Neill  
J. M. C.

Fountain, N. C.  
August, 26<sup>th</sup>, 1881.

---



Geo. A. Walker

# Minutes of Decision.

## Ashcroft Indians.

### No. 1.

A Reserve known as Chutsam farm, situated on the right bank of Thompson river, near the 102 mile post on the Cariboo waggon road, and containing 700 acres.

Commencing at the South-east corner of Mr. Cornwall's claim, and running North 40 chains; thence East 40 chains; thence North 30 chains; thence East to the Thompson river an approximate distance of 30 chains; thence down the right bank of the Thompson to the mouth of Minnaterriets creek; thence up the said creek to a point due South of a point 40 chains East of the place of commencement; thence North an approximate distance of 30 chains to the before mentioned point; and thence West 40 chains to place of commencement.

No. 2.



# Ashcroft Indians.

## No. 2.

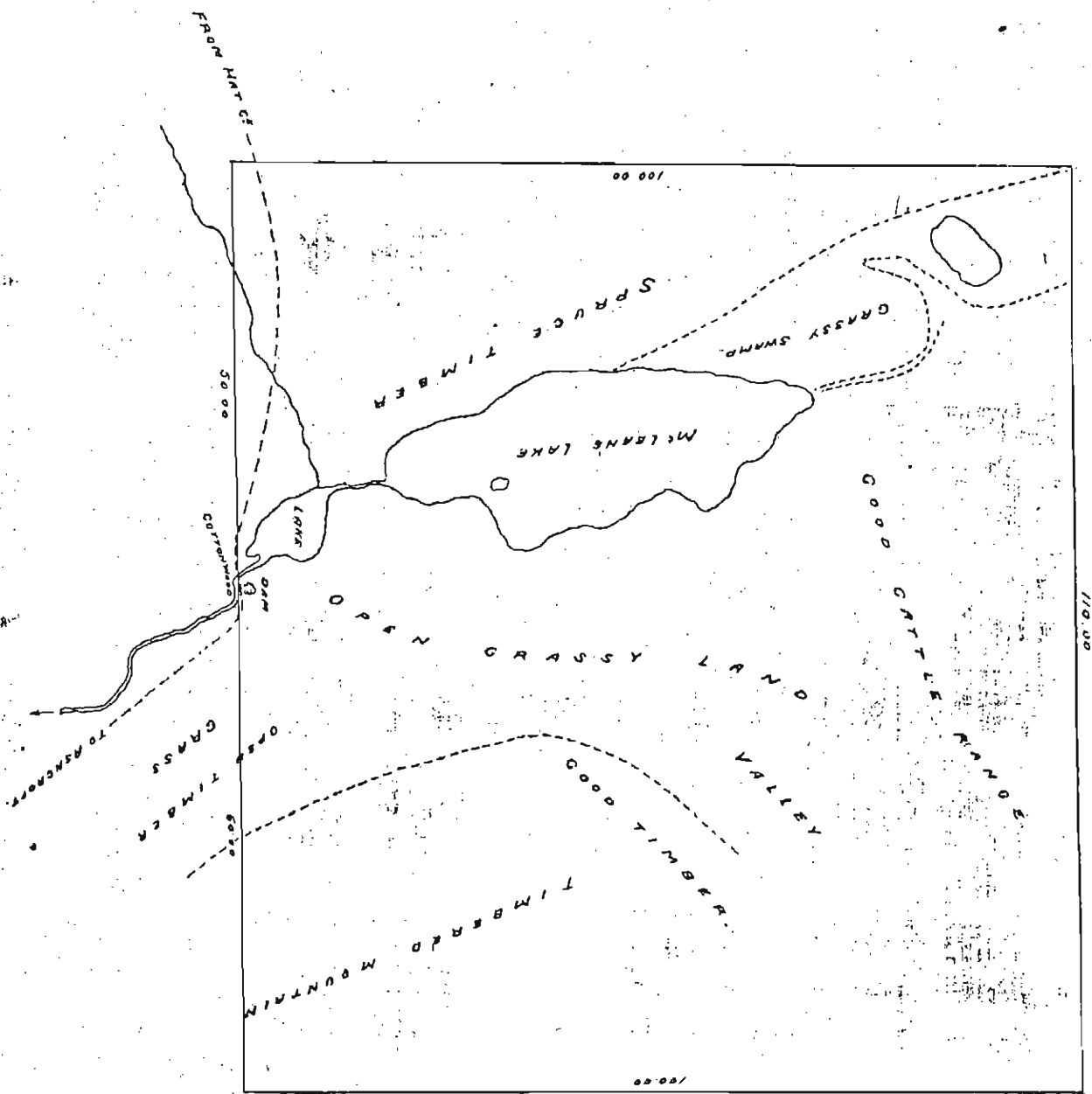
A RESERVE on the right bank of the Thompson river, at the 103 mile post on the Cariboo waggon road, containing 3310 acres approximately.

Commencing at the South-western corner of Lot 406, Group 1, Yale district, and running East to the Western boundary line of Lot 378, Group 1, an approximate distance of 84 chains; thence due South to the Thompson river; thence down the right bank of the Thompson to the mouth of Ashcroft Creek; thence up the left bank of the said creek to Mr. Cornwall's pre-emption claim No. 39; thence along the Eastern boundary of the said claim to the North-eastern corner thereof; thence N. 63° 43' W. (true) an approximate distance of 168 chains; thence North to a point due West of the South-west corner post of Lot 377, Group 1, an approximate distance of 127 chains; thence East 120 chains; thence South 118. 63 to the place of commencement.









# ASHCROFT INDIANS.

No 3

SCALE 1 INCH = 20 CHAINS.

1100 ACRES.

Approved

Chief Commr of  
Lands & Works

Witness  
May 8th 1887







N<sup>o</sup> 3  
ASHCROFT INDIANS.

SCALE 1 INCH = 20 CHAINS.

1100 ACRES





# Ashcroft Indians.

No 3.

Geo. A. Walker

A Reserve, situated at M. Lean's Lake, on the trail from Ashcroft to Hat Creek, about 3 miles distant from the former.

Commencing at a Cottonwood tree at the crossing of the Ashcroft creek, 4 chains below M. Cornwall's dam, - West 30 chains; thence North 100 chains; thence East 110 chains; thence South 100 chains; and thence West 60 chains to place of commencement.

## Fishery.

The exclusive right of fishing on both shores of Thompson river from the head of the Black Cañon up stream, a distance of 1 mile.

Also the exclusive right of fishing on both banks of the Thompson river from the mouth of Minnaberriets creek up stream, a distance of 1/2 mile.

D. S. Lewis  
J. E.

Ashcroft B.C.  
August, 10<sup>th</sup>, 1881.



Geo. A. Halkett

# Minutes of Decision.

## Lytton Indians.

### No. 1.

A Reserve of 750 acres, situated on the trail from Lytton to Hat Creek, at a place known as Na-na-na-hout.

Commencing at a fir tree marked Indian Reserve, and running East 50 chains thence due South to the "Bootami" reserve as defined by Mr. Sproat, an approximate distance of 106 chains; thence West 70 chains; thence an approximate distance of 106 chains North; and thence East 10 chains to place of commencement.

### No. 2.

A Reserve of 650 acres, situated on the left bank of Fraser river, about two miles North of Lytton, and adjoining the farm of Mr. Thomas Seward.

Commencing at a point on the Eastern boundary of Lot 2, Group 1, Lytton district, 10 chains South of the North-eastern corner post, and running East to the "Keltcut" reserve, an approximate distance of



# Lytton Indians.

## No 2. Continued.

of 53 chains; thence South 80 chains; thence West to the Fraser river; thence up the left bank of the said river an approximate distance of 63 chains; thence due East to the Western boundary of Lot 2, Group 1, 20 chains South of the North-western corner, and thence following the Southern boundary of the said lot 62 chains 92 links to place of commencement.

## No 3.

A Reserve on the left bank of Fraser river, about seven miles above Lytton, known as Spintum flat.

Commencing at a point on Fraser river West of a red pine tree marked Indian Reserve, and running East through the said red pine 20 chains; thence North 100 chains; thence West to the Fraser river, an approximate distance of 44 chains; and thence down the left bank of the said river to the place of commencement.

Water.



## Lepton Indians.

Water. Geo. A. Walker

50 inches of Water from the two small creeks at the Northern end of the reserve is allotted for the use of the Indians.

### No. 4.

The old Reserve of Michel palm, on the right bank of Fraser river, containing 110 acres by official survey, is hereby confirmed.

### Water

All the Water in the stream, the North-western boundary of the reserve, is allotted to the Indians.

### No. 5.

A Reserve known as "Se-ah", situated on the right bank of the Fraser river, about one mile below Foster's Bar, and containing 310 acres.

Commencing at a fir tree marked Indian Reserve, on the bank of the Fraser, and running West 40 chains; thence North  
to



# Lytton Indians.

## No 3. Continued.

to the Fraser river, an approximate distance of 90 chains; and thence down the right bank of the said river to the place of commencement.

## Water.

The whole of the Water of Fort Dallas creek is allotted for use on this reserve.

## Grave-yard.

A grave-yard, situated on the right bank of Fraser river, about one mile below Fort Dallas creek, is also reserved.

## Fishery.

The exclusive right of salmon fishing on both banks of the river from a point  $\frac{1}{4}$  mile North of this reserve, and extending down stream one mile.



# Lepton Indians.

No. 6.

J. A. Walker

A Reserve of 1120 acres, situated on both sides of Fraser river,  $14\frac{1}{2}$  miles below Lillooet, and known as <sup>the</sup> "Ne-sikepi" reservation.

Commencing at a small red pine marked Indian Reserve, on the left bank of Stiv-o-uck creek, and running North 30 chains; thence West 30 chains; thence North 30 chains; thence West 90 chains, thence South 130 chains; thence East to Fraser river, an approximate distance of 113 chains; thence up the right bank of the said river to a point due West of the starting point; and thence due East to the place of commencement.

## Fishery

The exclusive right of fishing on both sides of Fraser river from the Northern boundary of the reserve to the Southern boundary, a distance of about  $2\frac{1}{2}$  miles.

## Water

100 inches of Water from the first creek below the reserve, on the right bank of Fraser river is allotted for the use of the Indians.

100 inches



ROUGH SKETCH OF

## LYTTON RESERVES

SCALE  $\frac{3}{4}$  INCH = 1 MILE.

SHEWING PROPOSED DIVERSION OF THE WATER OF

RED HEAD CREEK TO BOOTANIE LAKE, AND THENCE TO

### INDIAN RESERVES.



Approved

Chas. A. Matheis

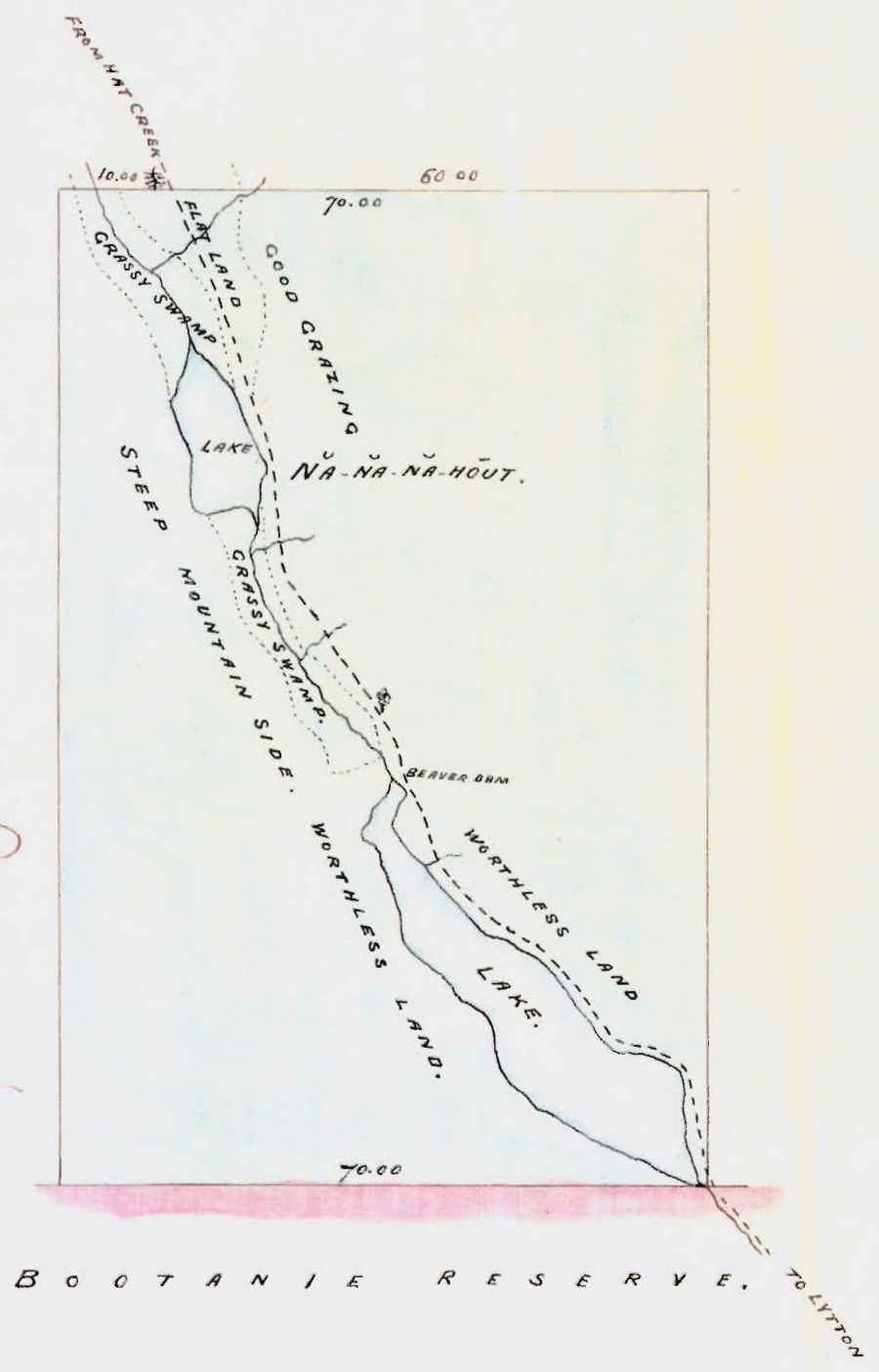
Chief Commr of  
Lands & Works

Victoria

May 8<sup>th</sup> 1882.



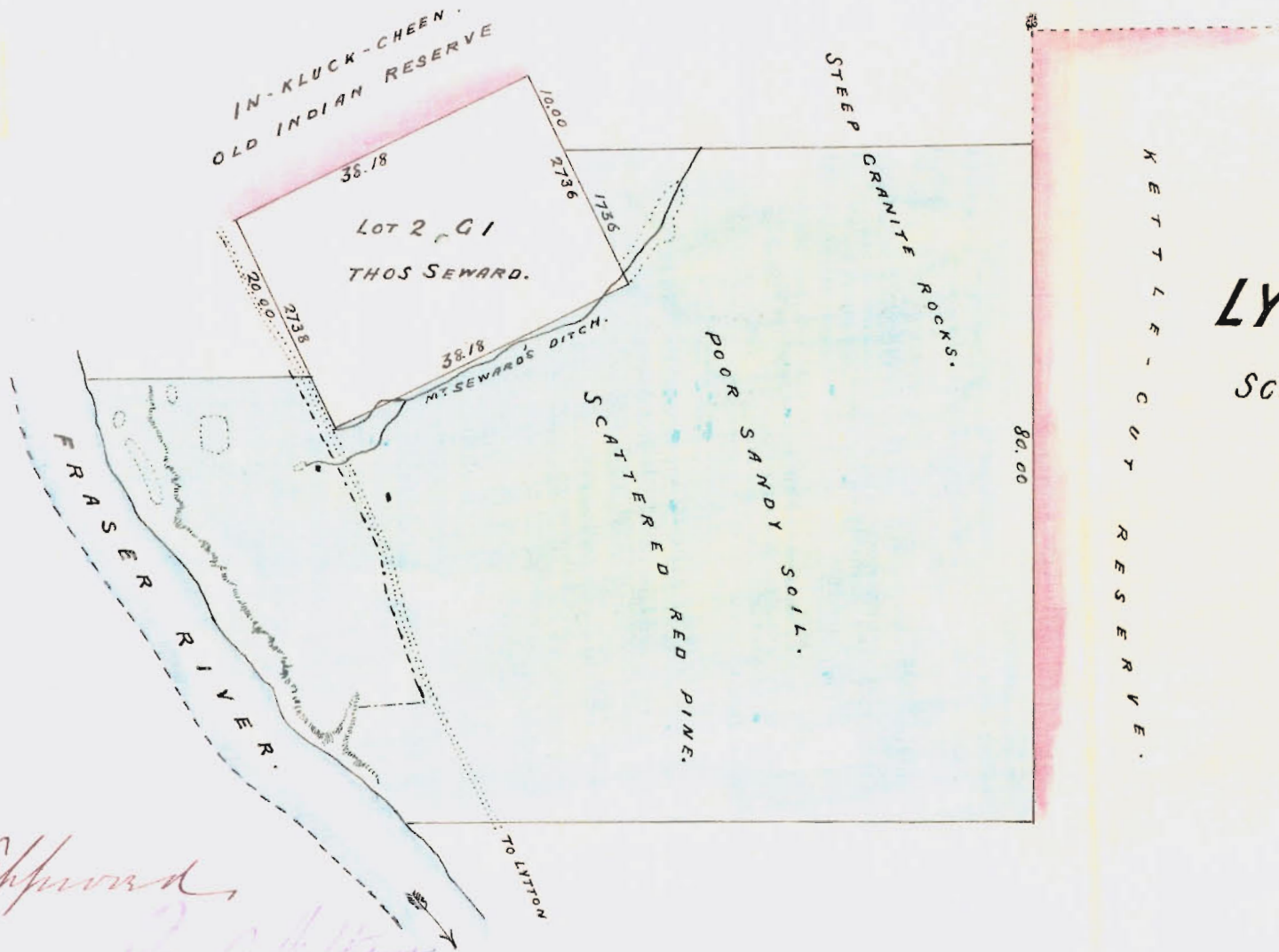
Approved  
*Geo. A. Walker*  
 Chief Commr. of  
 Lands Works  
 Victoria May 8<sup>th</sup> 1882



N<sup>o</sup> 1  
**LYTTON INDIANS.**  
 SCALE 1 INCH = 20 CHAINS.  
 750 acres.







# N<sup>o</sup> 2 LYTTON INDIANS.

SCALE 1 INCH = 20 CHAINS.

650 acres.



Approved,  
S. A. Hutton

Chief Commr of L.H.  
Victoria May 8<sup>th</sup> 1882.



# LYTTON INDIANS

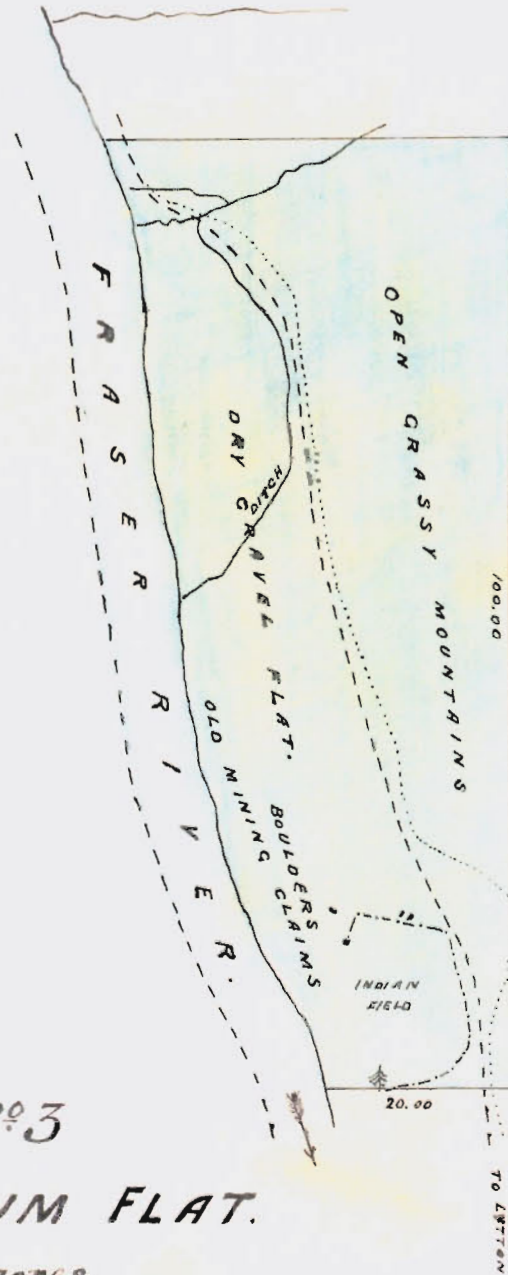
*Approved*

*Geo. A. Walker*

*Chief Comr. of  
Land & Works*

*Victoria*

*May 8<sup>th</sup> 1882.*

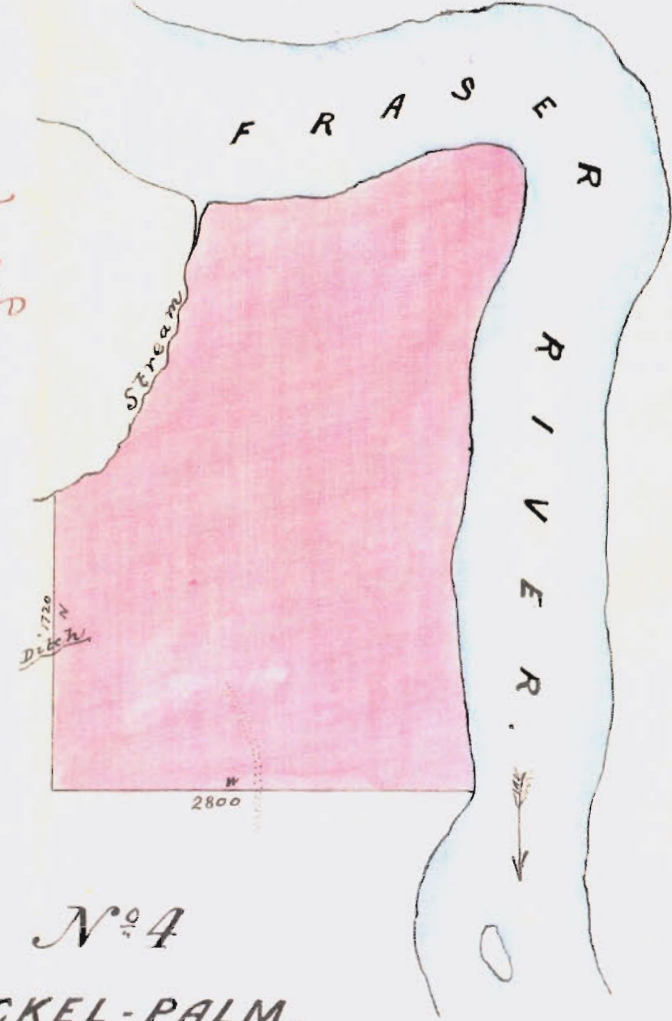


*N<sup>o</sup> 3*

**SPINTLUM FLAT.**

*340 acres.*

*SCALE 1 INCH = 20 CHAINS.*



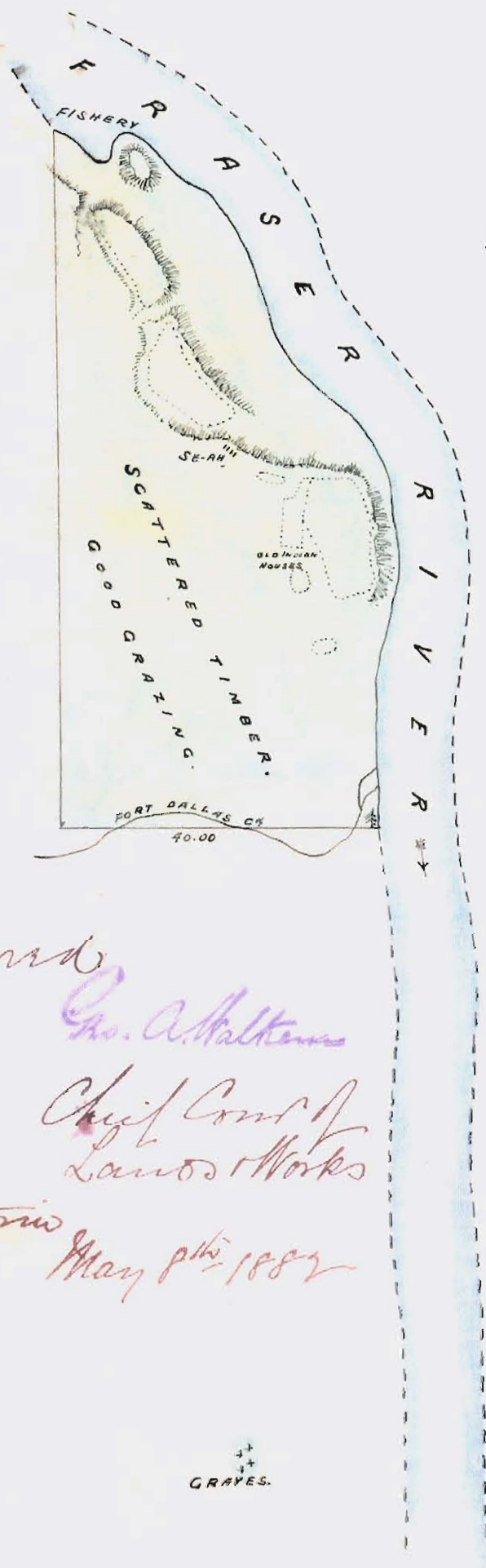
*N<sup>o</sup> 4*

**NICKEL-PALM.**

*110 acres.*

*SCALE 6 INCHES = 1 MILE.*





N<sup>o</sup> 5  
**LYTTON INDIANS.**

SCALE 1 INCH = 20 CHAINS.

310 acres.

<sup>u</sup>  
**SE-AH**



*Approved*

*Chas. A. Maitland*

*Chief Commr of  
 Lands & Works*

*Victoria*

*May 8<sup>th</sup> 1882*

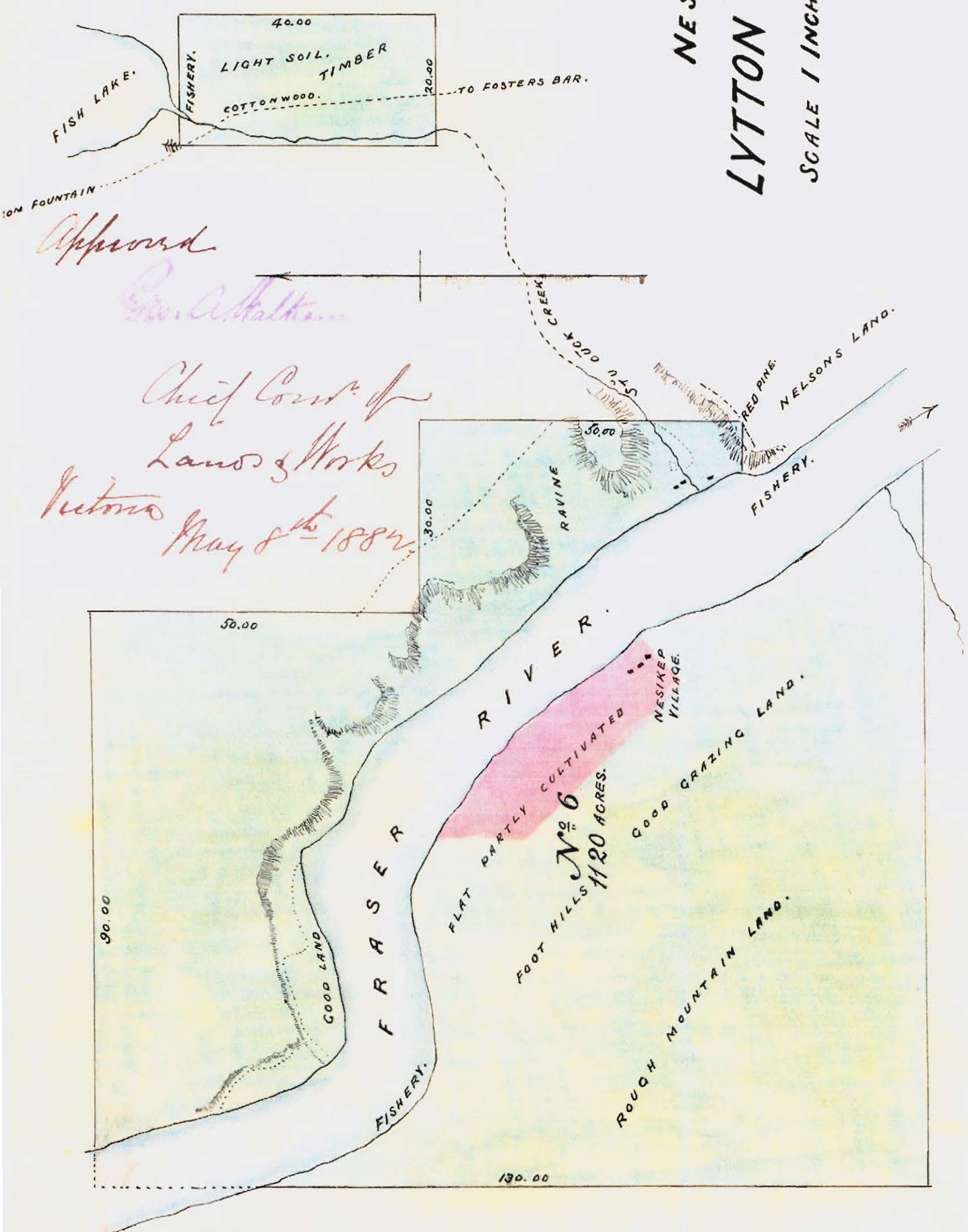
*Memo L.O. May 6<sup>th</sup> 1884  
 To Indian Commr  
 J.R.L.*



N<sup>o</sup> 7.

80 ACRES.

NESIKEP.  
LYTTON INDIANS.  
SCALE 1 INCH = 20 CHAINS.



Approved  
Geo. A. Halkett  
Chief Commr of  
Lands & Works  
Victoria  
May 8<sup>th</sup> 1884



# Lepton Indians.

Water. Continued.

100. inches of Water from  
Stu-ouck creek is also reserved for  
irrigating purposes.

No. 7.

A Fishery Reserve on  
Fish lake, at the head of Stu-ouck creek,  
on the trail from Foster's Bar to the  
Fountain, containing 80 acres.

Commencing at a fir tree marked  
Indian Reserve, and running East  
20 chains; thence South 40 chains; thence  
West 20 chains; and thence North 40 chains  
to the place of commencement.

J. S. Mills  
J. S. Mills

Lepton, B. C.



Geo. A. Walker

# Minutes of Decision.

## Bonaparte Indians.

### No. 1.

A Reserve of 2040 acres, situated in the Hat Creek valley, between the Marble cañon and Mr. Hugh Gallagher's claim.

Commencing at Mr. Gallagher's South-western corner post, and running East 20 chains; thence South 60 chains; thence West 60 chains; thence South 80 chains; thence West 30 chains; thence South 60 chains; thence West 100 chains; thence North 60 chains; thence East 30 chains; thence North 100 chains; thence East 80 chains; thence North 40 chains; and thence East 60 chains to place of commencement.

### No. 2.

A Reserve of 2030 acres, situated on Hat Creek, below Mr. Gallagher's claim and about  $1\frac{1}{4}$  mile below Reserve No. 1.

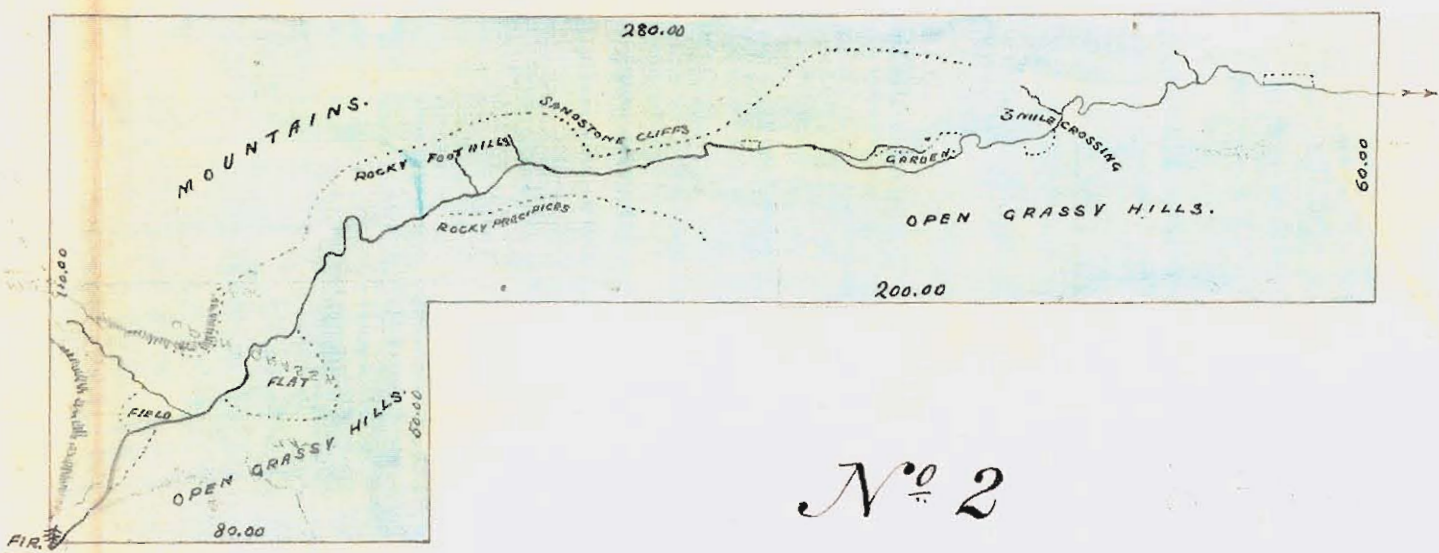
Commencing at a fir tree marked Indian Reserve, on the left bank of Hat Creek, and running thence North 110 chains; thence East 280 chains; thence South 60 chains; thence West 200 chains; thence



Approved

Geo. A. Walker

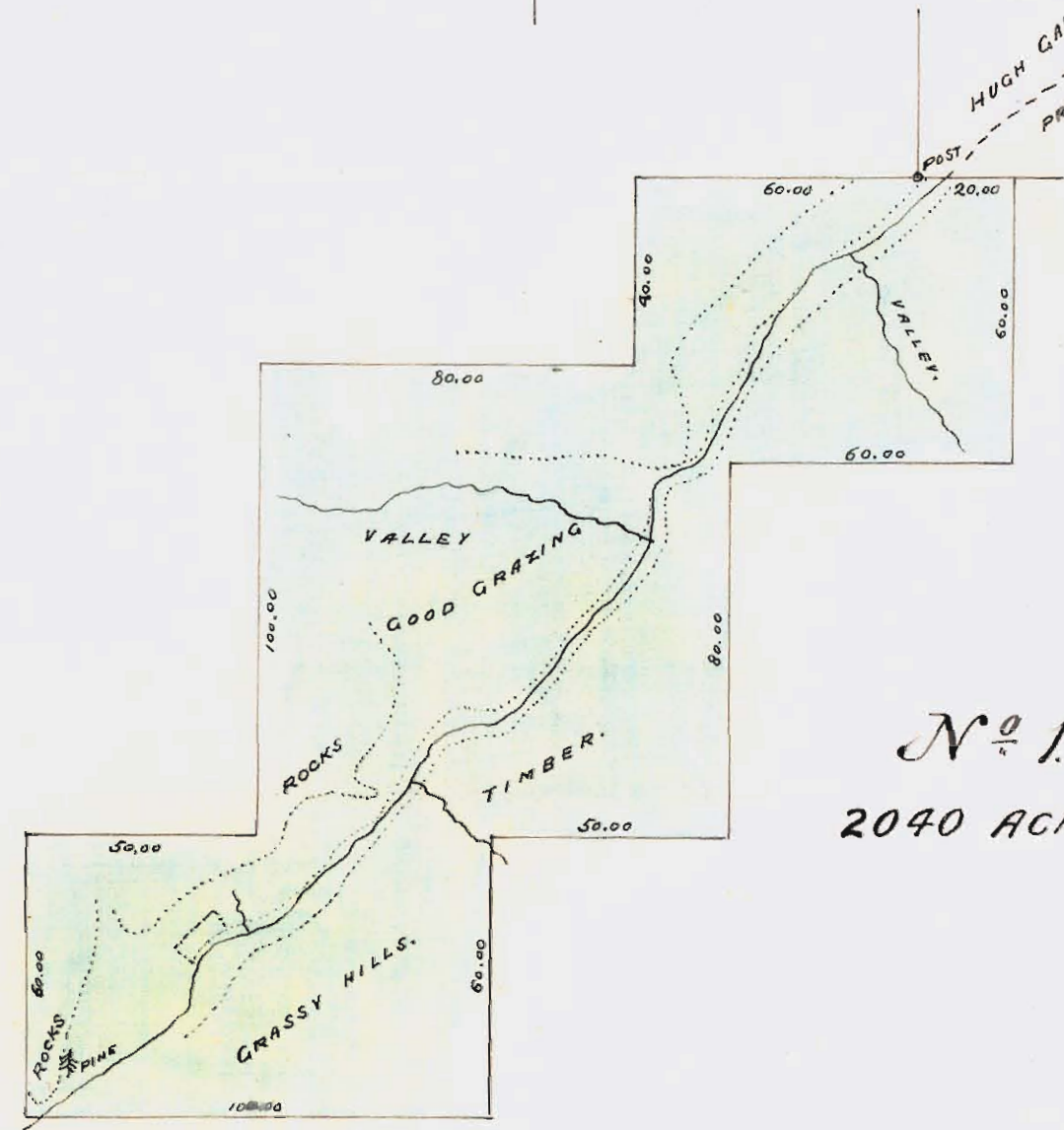
Chief Commr. of Lott  
Victor  
May 8<sup>th</sup> 1887.



N<sup>o</sup> 2

2080 ACRES.

HUGH GALLAGHERS LAND.  
PRE-EMPTION N<sup>o</sup> 473



N<sup>o</sup> 1.

2040 ACRES.

# BONAPARTE INDIANS.

HAT CREEK.

SCALE 1 INCH = 40 CHAINS.



Ponaparte Indians.

No 2 Continued.

thence South 30 chains; and thence West  
80 chains to place of commencement.

Water.

500 inches of Water, to be taken  
from Hat creek, is allotted for the use  
of the Indians.

J. J. Neill  
J. N. C.

Ponaparte, B. C.  
August, 6<sup>th</sup> 1881.



Geo. A. Walker

# Minutes of Decision.

## Pavilion Indians.

### No. 1.

A Reserve of two thousand three hundred (2300) acres approximately, situated on the left bank of Fraser river, and the right bank of Pavilion creek.

Commencing at a fir tree marked Indian Reserve, on the river trail from Pavilion to High Bar, and running East to the Western boundary of Lot 19, Group 1, Lillooet district; thence South to a point due East of a point on the Eastern boundary of Lot 16, Group 1, 80 chains North from its South-Eastern corner; thence West to the said point; thence North to Pavilion creek; thence down the right bank of the said creek to the Fraser river; thence up the left bank of the said river to a point due West of the starting point; and thence East to the place of Commencement.

### Water.

100 inches of Water from Pavilion creek are set apart for the use of the Indians.

No. 2.



# Pavilion Indians.

## No. 2.

A Reserve of about 1300 acres, situated on the right bank of Fraser river, and on both sides of Leon creek.

Commencing at the mouth of Leon creek, and running up the right bank of Fraser river 120 chains; thence West 30 chains; thence South 140 chains; thence East 80 chains; thence South 80 chains; thence East to the Fraser river; and thence up the bank of the said river to the place of commencement.

## Water.

The Waters of "Leon creek" and a small creek a mile lower down the river are set apart for the use of the Indians.

## No. 3.

A Reserve of 630 acres, situated in the Marble cañon, on the trail from Pavilion to Hat creek.

Commencing at a pine tree marked Indian Reserve, and running North 10. chains; thence East 40 chains; thence South 30 chains; thence East 40 chains; thence South



# Pavilion Indians.

## No 3. — Continued. —

South 20 chains; thence East 30 chains; thence South 30 chains; thence West 30 chains; thence North 20 chains; thence West 40 chains; thence North 30 chains; thence West 40 chains; and thence North 40 chains to place of commencement.

## Water.

The Waters of 2 small creeks flowing through this land are reserved.

## Fishery.

The exclusive right of fishing on both banks of Fraser river from Leon creek down stream to 1/4 mile above 11 Mile creek on the Lillooet road.

## Grave-yards.

A Grave on Lot 18, Group 1, the property of Mr Hughes, 15 x 15 links.

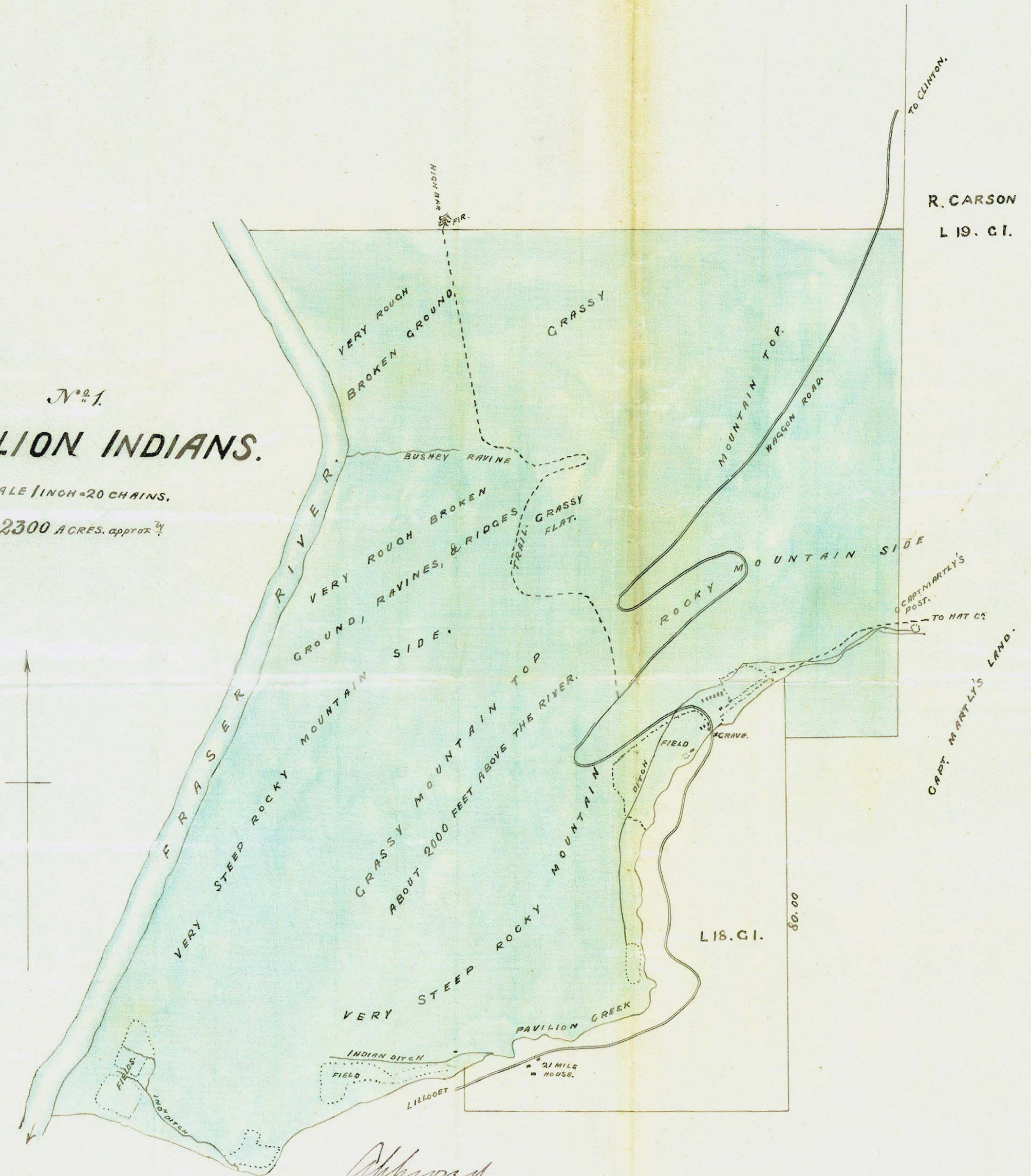
Grave



No. 1.  
**PAVILION INDIANS.**

SCALE 1 INCH = 20 CHAINS.

2300 ACRES. approx.



R. CARSON  
 L 19. CI.

Approved

*Geo. A. Walker*

Chief Commr. H. L. H.  
 Victoria  
 May 8<sup>th</sup> - 1882.



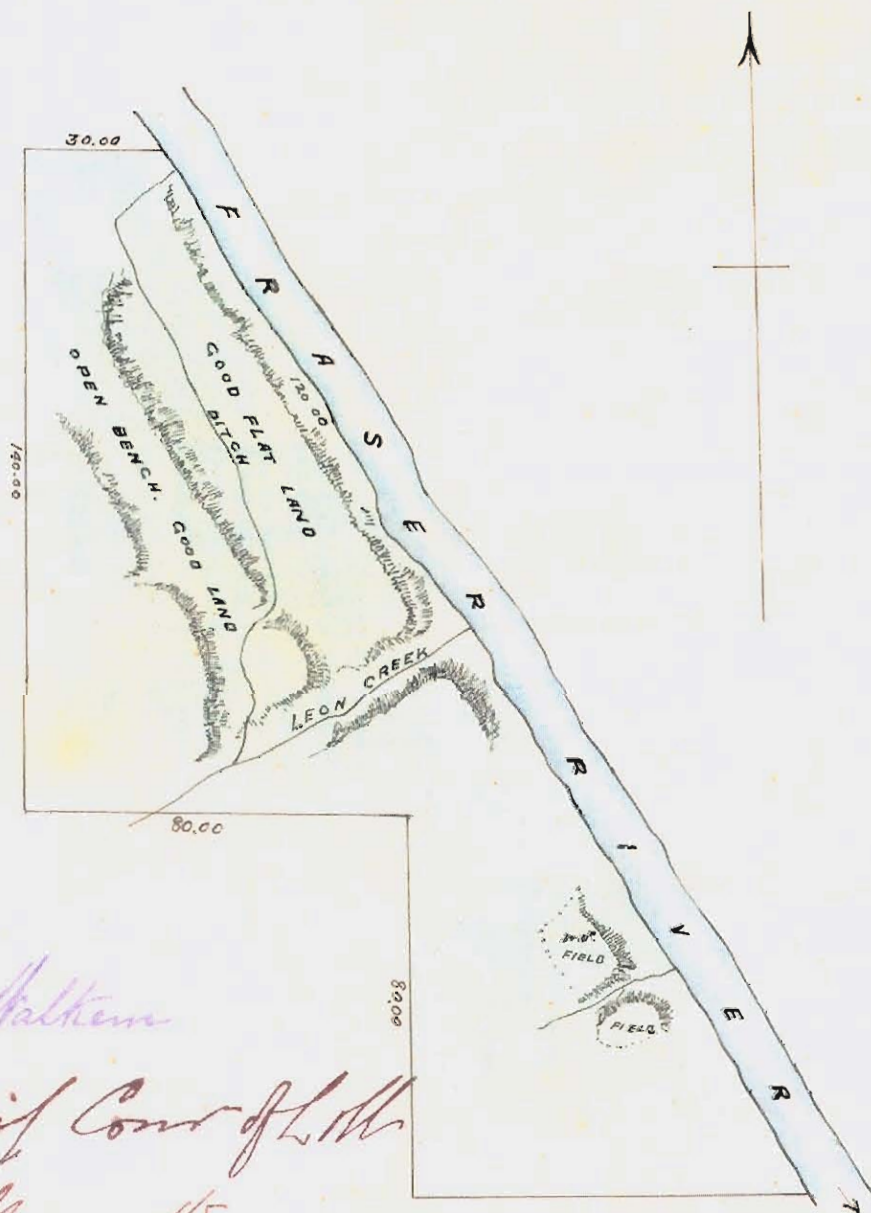
N<sup>o</sup> 2.

# PAVILION INDIANS.

LEON CREEK.

SCALE 1 INCH = 40 CHAINS.

1500 ACRES approx  $\frac{1}{4}$ .



Approved

Geo. A. Walker

Chief Commr of L.M.  
Victoria  
May 8<sup>th</sup> 1882

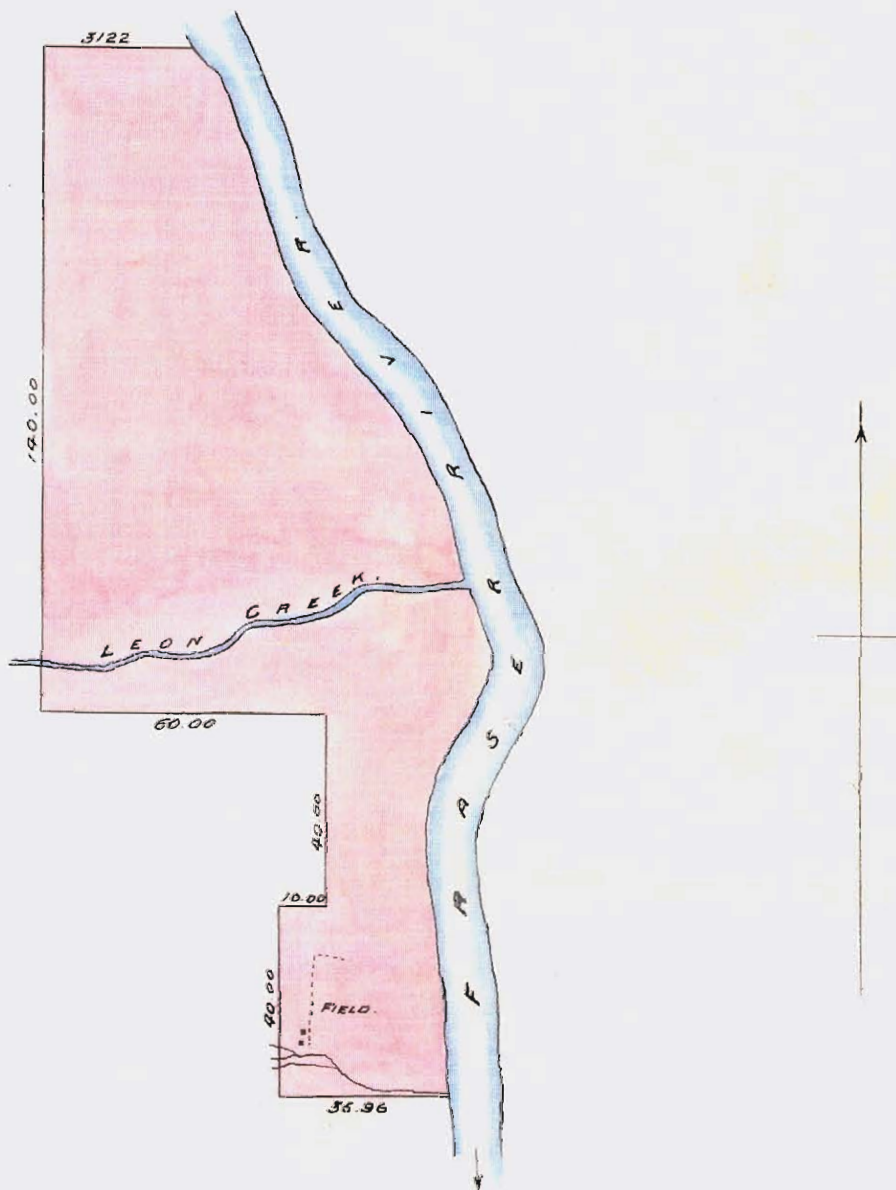


N<sup>o</sup> 2

# PAVILION INDIANS.

LEON CREEK.

SCALE 1 INCH = 40 CHAINS.





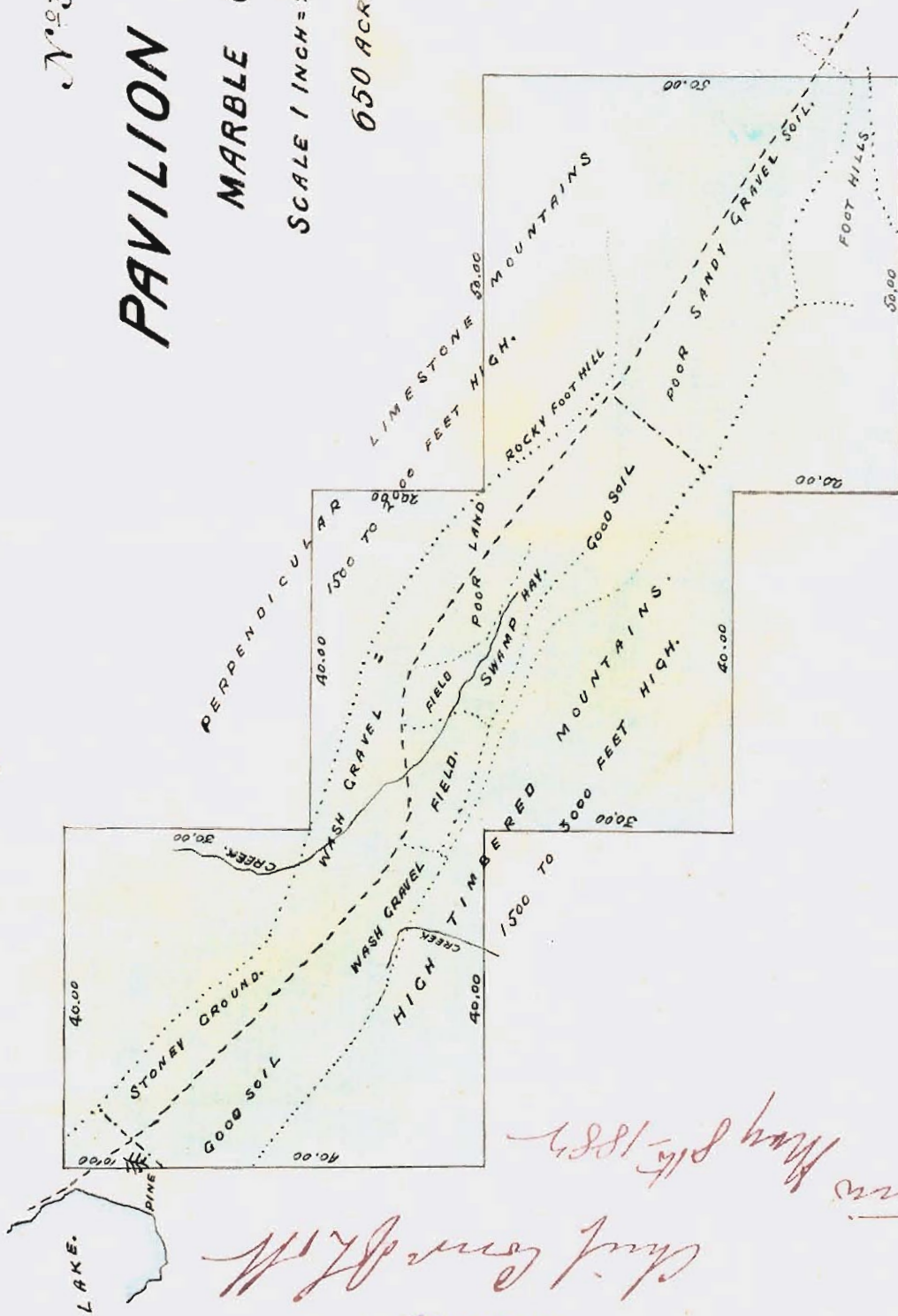
N<sup>o</sup> 3

# PAVILION INDIANS.

MARBLE CAÑON.

SCALE 1 INCH = 20 CHAINS.

650 ACRES.



Chas. A. Mott  
Victims May 8th 1887



# Pavilion Indians.

## Grave-yards. — Continued. —

A Grave on the trail from  
Pavilion to Capt<sup>n</sup> Marttey's house,  
10 x 10 links.

Also 2 Graves on the same  
trail 13 x 13 links each.

J. D. Martin  
J. D.

Pavilion, P. C.  
August, 4<sup>th</sup> 1881.



Geo. A. Walker

## Minutes of Decision.

### Oregon Jack Creek Indians.

A Reserve of 1050 acres, situated on the right bank of Thompson river, to the South of, and adjoining the old reserve at the mouth of Oregon Jack creek.

Commencing at a fir tree marked Indian Reserve, on the right bank of the Thompson river, and running thence West 70 chains; thence South 110 chains; thence East an approximate distance of 90 chains to the Thompson; and thence up the right bank of the said river to place of Commencement.

### Fishery.

A Salmon Fishery commencing  $\frac{1}{4}$  mile above the mouth of Oregon Jack Creek, and extending down stream on both sides of the river a distance of 2 miles..

J. J. Neilly

J. J. C.

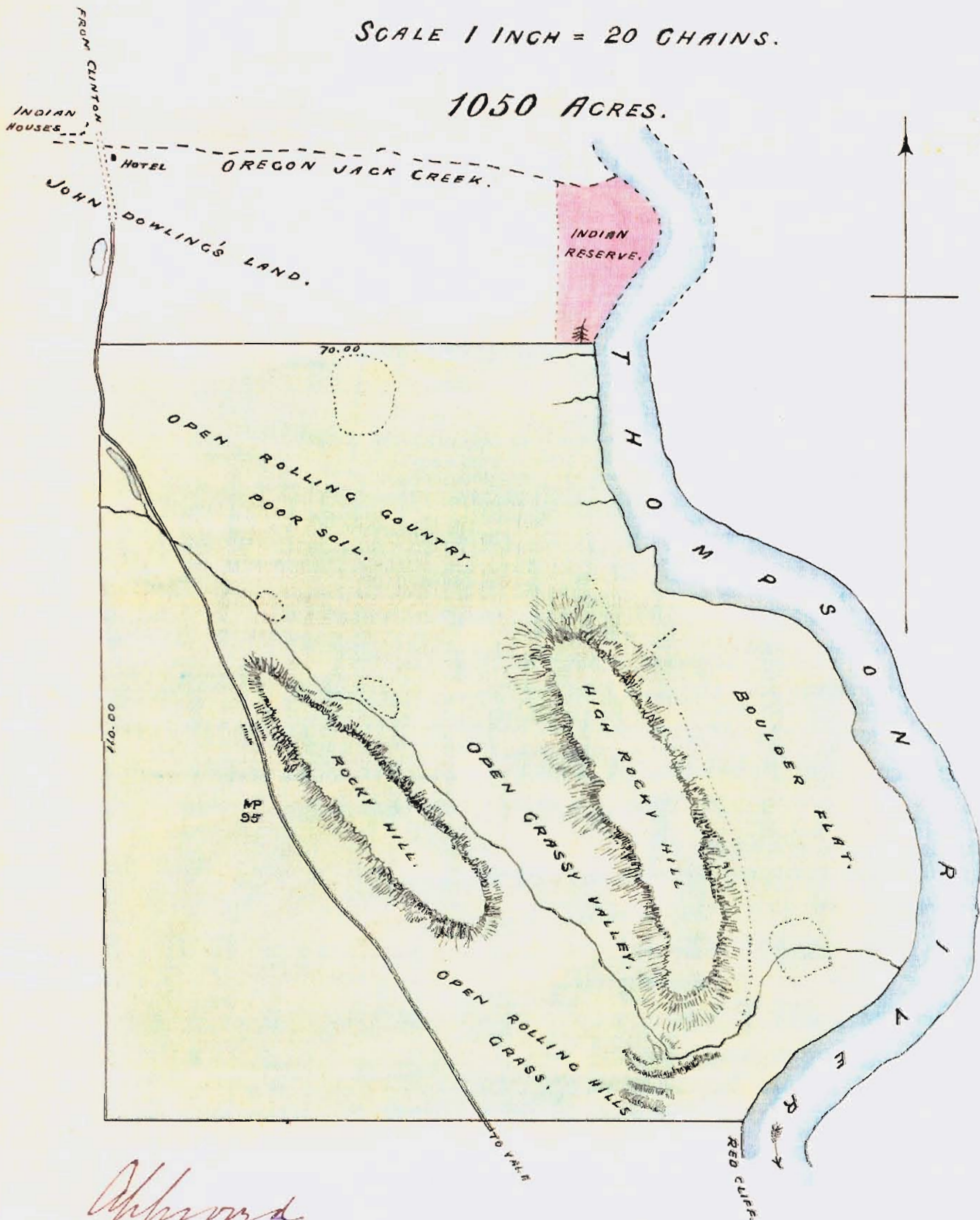
Oregon Jack Creek, B. C.  
August, 12<sup>th</sup> 1881.



# OREGON JACK CREEK INDIANS.

SCALE 1 INCH = 20 CHAINS.

1050 ACRES.



Approved

Geo. A. Walker

Victoria

Chief Comr of L.M.

May 8<sup>th</sup> 1882.



335  
Indian Reserve Commission

Victoria B.C.  
March 28<sup>th</sup> 1882.

Sir.

I have the honor to enclose  
herewith for your approval, plans,  
and descriptions of the various plots  
of land reserved by me at Lillooet,  
Caypoosh, and Bridge River, for the  
use of the respective Indian tribes  
at those places.

I have the honor to be  
Sir

Your obedient Servant

J. P. Mills  
J. P. C.

The Hon<sup>ble</sup>

The Chief Commiss<sup>r</sup>  
Lands & Works



Geo. A. Walker

# Minutes of Decision.

## Lillooet Indians.

### No. 1.

A Reserve of 940 acres, situated immediately to the West of the town of Lillooet. Commencing at the South-western corner of Lot 1, Block IV, Lillooet suburban lots, and running Northward along the Western boundary of the said Block to Lot 3, Block 1; thence following the North-eastern boundary of Lot 3 to its Northern corner; thence West 10 chains; thence North 20 chains; thence East to Lot 8, Block 1; thence Northward to the North-western corner of Lot 1, Block 1a; thence North 10 chains; thence West 30 chains; thence North 40 chains; thence West 20 chains; thence North 40 chains; thence West 40 chains; thence South 60 chains; thence East 20 chains; thence South 20 chains; thence East to a point due North of the bridge across Cayoosh creek; thence South to the said bridge; and thence following the left bank of Cayoosh creek to the place of commencement.

Lot 1, Block 1, being the property of Mr. H. Holbrook, is not included in the above Reserve.

Water.



# Lillooet Indians.

## Water.

The surplus Water from the creek which supplies the town of Lillooet; Also the right to the unappropriated water of Waterfall creek, with power to divert the same to their land is reserved.

## No 2.

The old Reserve of Towinock, situated on the right bank of Fraser river, about 8 miles below Lillooet, and containing 27 acres, is confirmed, with an addition of 163 acres.

Commencing at a post at the South-eastern corner of the old reserve; and running North 30 chains; thence West 20 chains; thence North 30 chains; thence West 20 chains; thence South 40 chains; thence East 10 chains; thence South 30 chains; thence East 30 chains; and thence North 10 chains to the place of commencement.

## Water.

The 100 inches of Water from 'Towinock' creek reserved on 12<sup>th</sup> September 1870 is confirmed.

30 inches



# Lillooet Indians.

Water. — Cont'd —

Geo. A. Walker

30 inches is hereby reserved  
from 'Shata' creek for the use of the  
Indians

No. 3.

A Reserve of 80 acres, situated  
on the right bank of Fraser river, about  
6 miles below Lillooet, and known as  
'Kil-chult.'

Commencing at a pine tree marked  
Indian Reserve, and running West 30.  
chains; thence North 30 chains; thence East  
to the Fraser river; and thence Southward  
along the right bank of the river to the  
place of Commencement.

Water.

The Water of a small stream  
flowing through this reserve is set apart  
for use on this reserve.

No. 4.



# Lillooet Indians.

## No 4.

The old Reserve of 160 acres, situated on the left bank of Fraser river,  $2\frac{1}{2}$  miles below the town of Lillooet, and known as McArthur's flat, is confirmed, with an addition of 240 acres.

Commencing at a twin fir tree marked Indian Reserve, and running North 70 chains; thence West to the Fraser river; and thence down the left bank of the said river to the place of commencement.

## Water.

The Water of a small creek flowing through this land was reserved by Mr Sanders on 2<sup>nd</sup> April 1872, and is confirmed

## No 5.

A Reserve of 80 acres, situated at the foot of Seton lake.

Commencing at the old steamboat wharf, and following the left bank of Seton Creek for a distance of 20 chains; thence South 30 chains; thence West 40 chains; thence North to Seton lake;

and

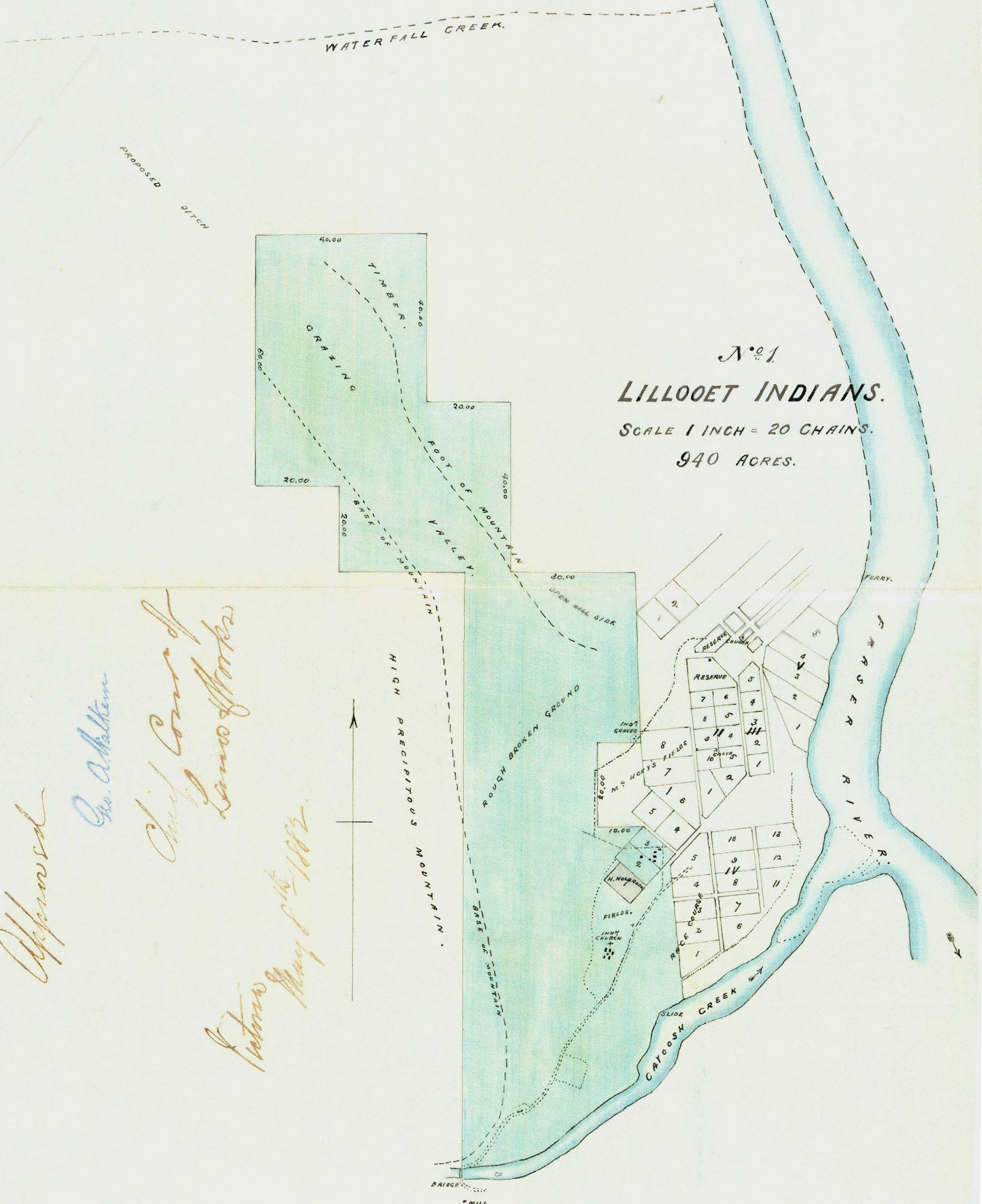


Approved

G. A. McKen

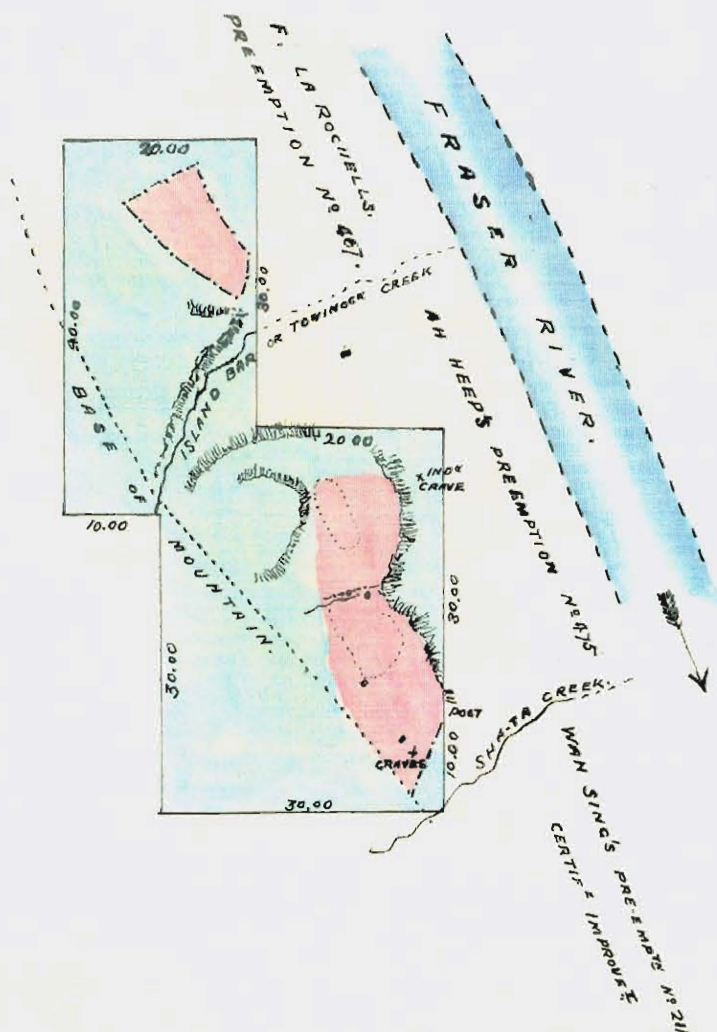
Chief Comdr of  
Land & Works

Victoria  
May 8<sup>th</sup> 1882.





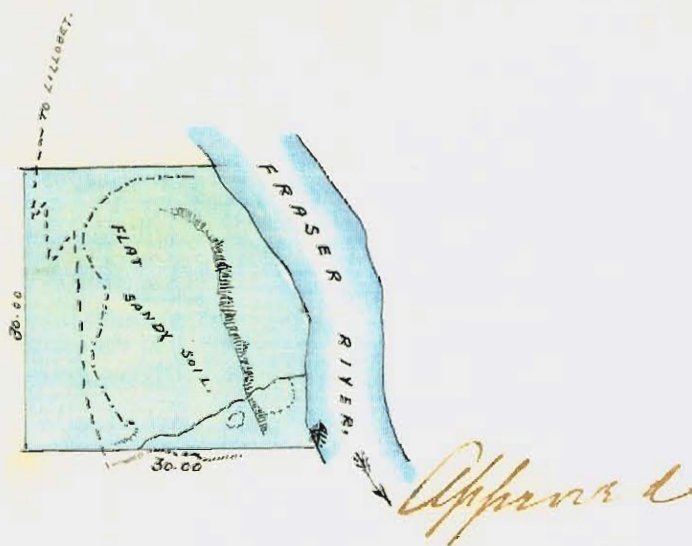
N<sup>o</sup> 2  
TOWINOCK.  
190 ACRES.



## LILLOOET INDIANS.

SCALE 1 INCH = 20 CHAINS.

N<sup>o</sup> 3  
KIL-CHULT.  
80 ACRES.

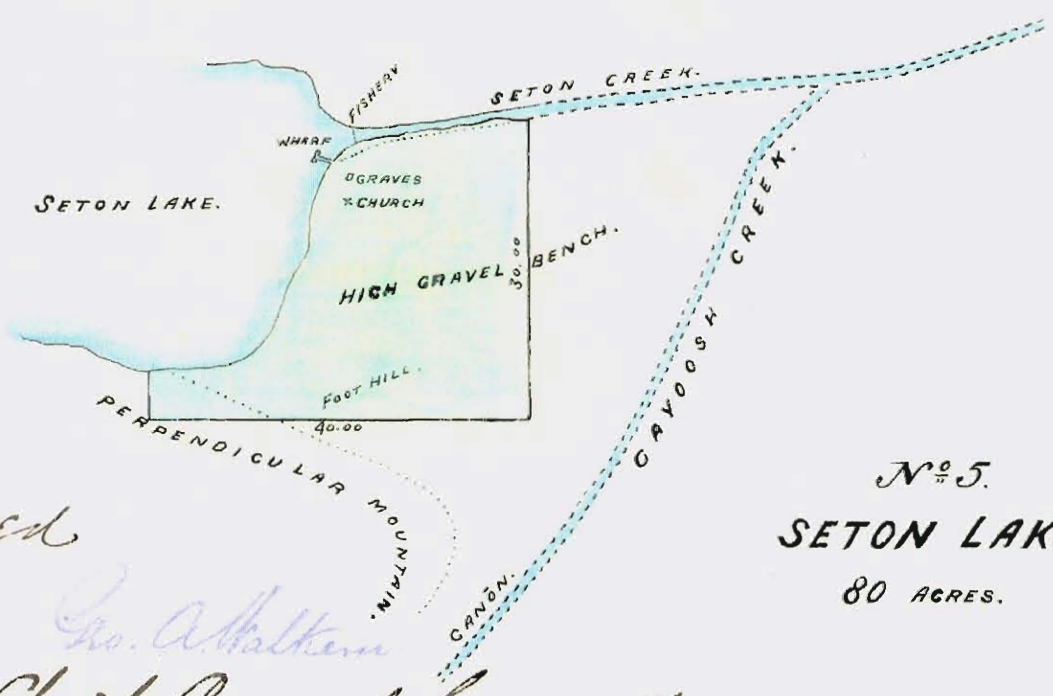
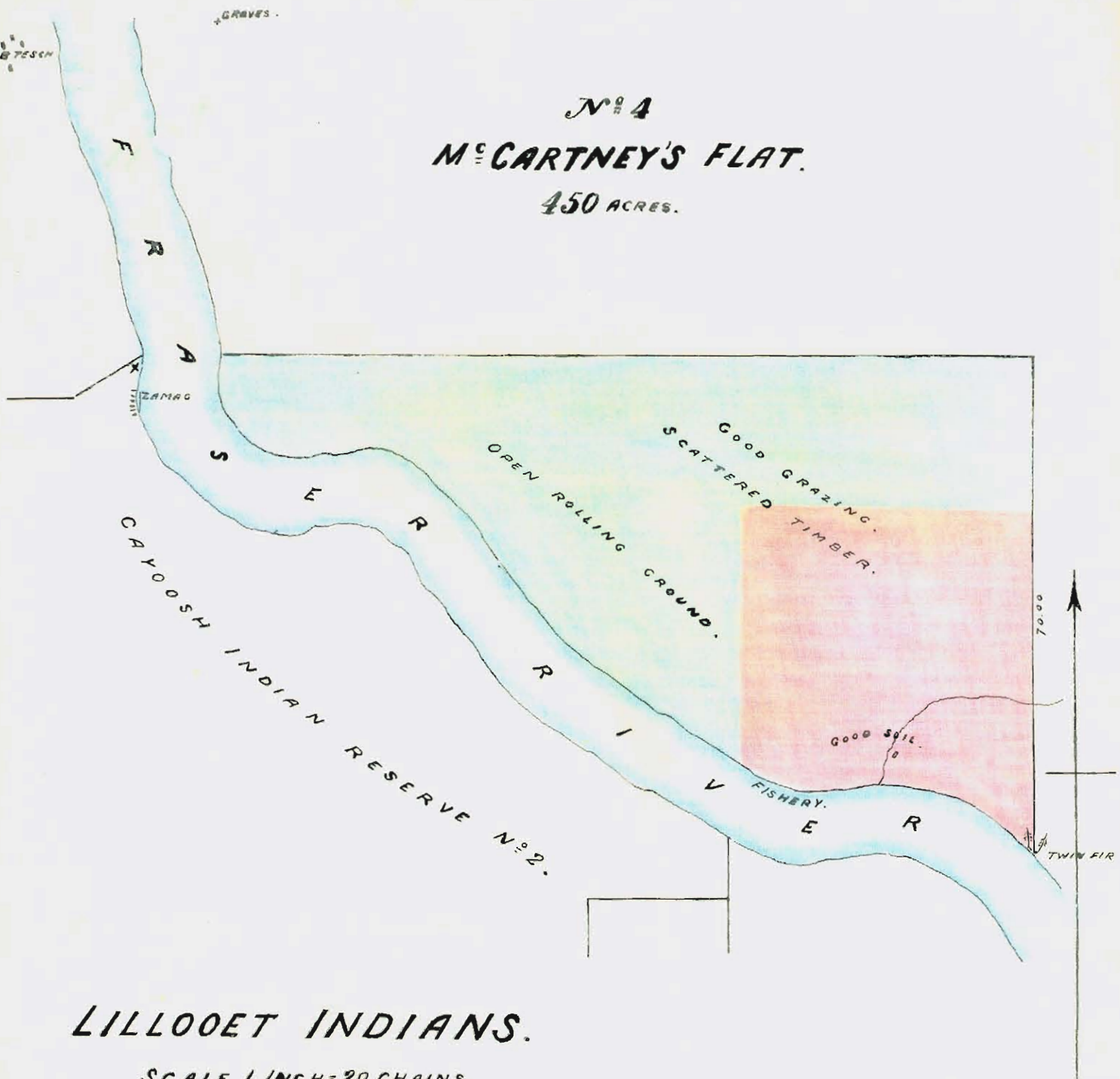


Geo. A. Walker

Victoria  
May 8th 1882.

Chief Commr. of  
Land & Works.





Approved  
 Chas. A. Mather  
 Chief Commr of Lands & Works  
 Victoria  
 May 8<sup>th</sup> 1882.



# Lillooet Indians.

Geo. A. Walker

## No. 5. Cont'd

and thence along the shore of the said lake to the place of commencement.

## Fishery.

The exclusive right of salmon fishing on both sides of the Fraser river is reserved, from the mouth of Cayoosh creek up stream to  $\frac{1}{2}$  mile below Bridge river, a distance of about 4 miles

Also, on the left bank of Fraser river, from the mouth of Cayoosh creek down stream, a distance of 3 miles.

Also, on both banks of Seton creek, from Seton lake down stream,  $\frac{1}{4}$  mile

## Grave-yards.

A grave-yard on the left bank of Fraser river, immediately opposite to Mr. Tesch's house is reserved.

Also, a grave-yard, situated on Lot 10, Block 2, Lillooet suburban lots, the property of Mr. Richard Hoey.

P. O'Neill

J. H. C.

Lillooet, B.C.  
August 31<sup>st</sup> 1881



Gro. A. Walker

# Minutes of Decision

## Bridge river Indians

### No 1

A Reserve of 6500 acres approximately situated on both banks of Bridge river, from its mouth up stream for  $13\frac{1}{2}$  miles, extending in width from base to base of the mountains, an average distance of  $\frac{3}{4}$  mile, including the cultivated land on the right bank of the Fraser river from a fir tree marked Indian Reserve, about 2 miles North of Bridge river to another fir tree about one mile South of that river.

### Water

The Water of the various tributary streams flowing through this reserve, as also 300 inches of water from Bridge river, are assigned to the use of the Indians.

No 2



# Bridge river Indians

## No 2.

A Reserve of 90 acres approximately, situated on the right bank of Fraser river, about 13 miles above Lillooet and nearly opposite to the "Pinker farm".

Commencing on the right bank of the Fraser river, at the Southern end of the flat, at the foot of a rocky bluff, and running West 30 chains; thence North 20 chains; thence West 10 chains; thence North 20 chains; thence East to the Fraser river; and thence down the right bank of the said river to the place of commencement.

## Water.

The Water of a creek, situated  $\frac{1}{2}$  mile above this land is reserved for the use of the Indians.

## Fishery

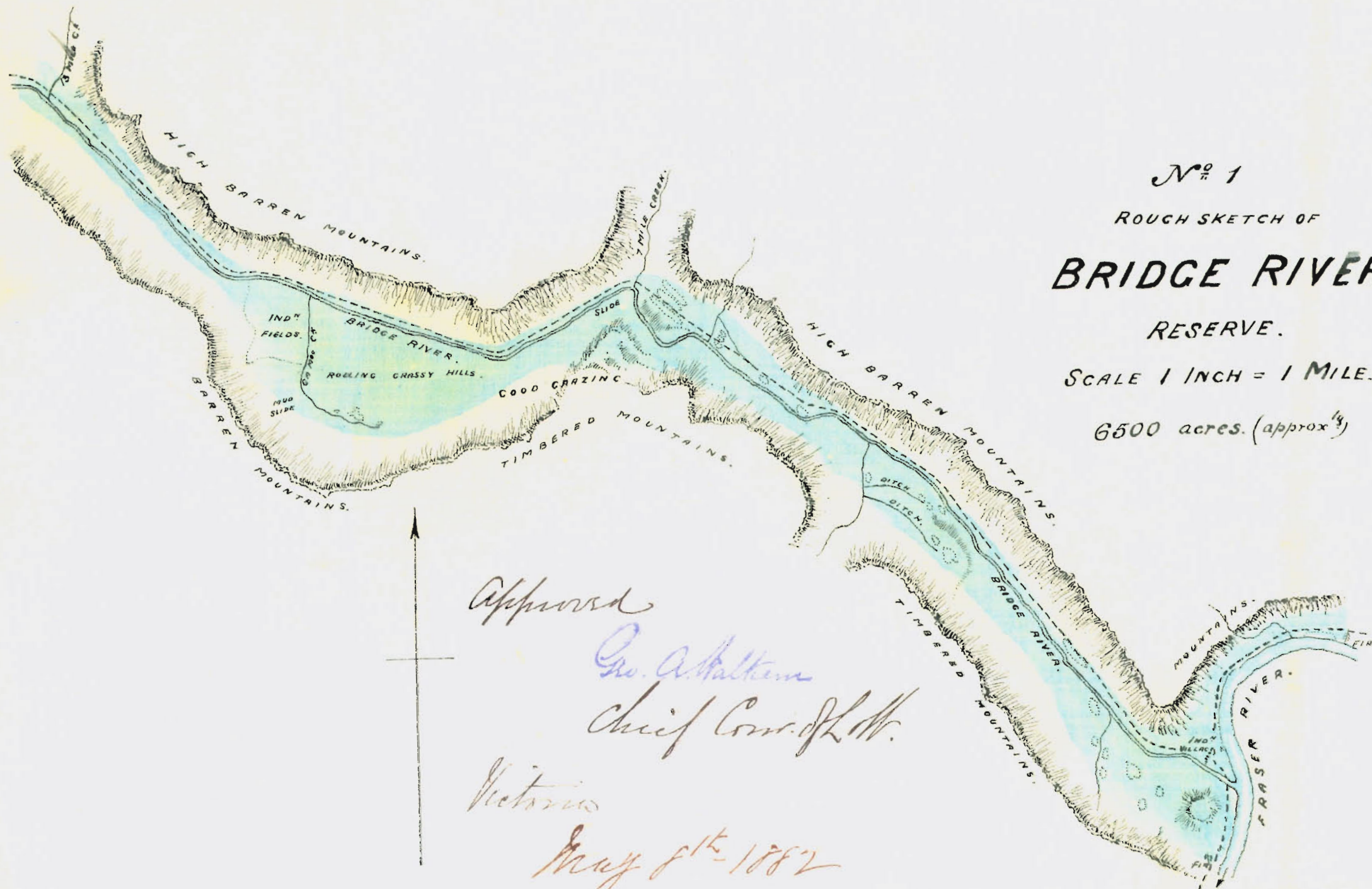
The exclusive right of salmon fishing on both sides of the Fraser river from  $\frac{1}{2}$  mile South of Bridge river up stream to the Fountain Indian fishery.

P. O. Mills

J. M. C.

Bridge river B.C.  
September, 1<sup>st</sup> 1881.





No 1

ROUGH SKETCH OF

# BRIDGE RIVER

RESERVE.

SCALE 1 INCH = 1 MILE.

6500 acres. (approx)

Approved  
Geo. A. Walker  
Chief Commr. of L.W.  
Victoria  
May 8th 1882



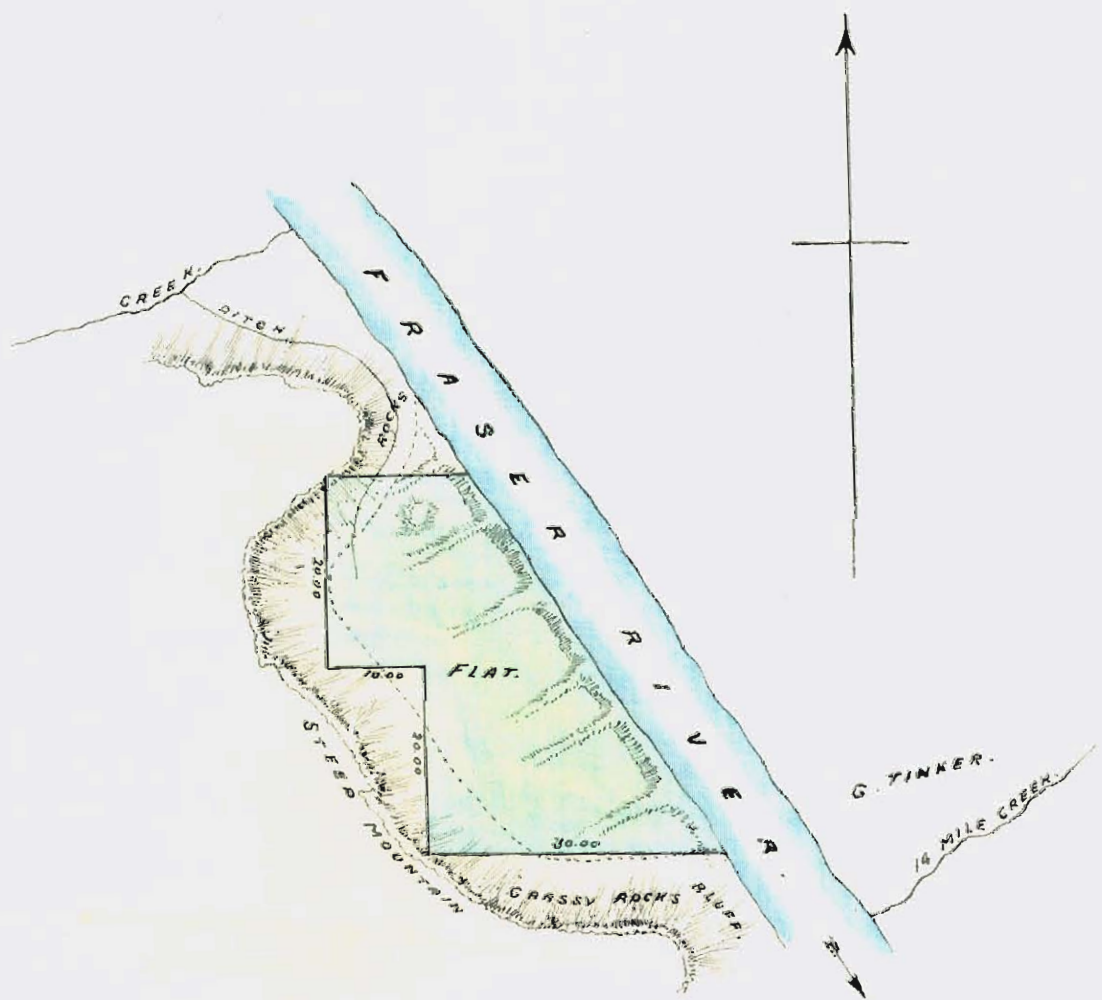
N<sup>o</sup> 2

SKETCH OF RESERVE FOR

# BRIDGE RIVER INDIANS.

SCALE 1 INCH = 20 CHAINS.

90 ACRES.



Approved

Chief Commr. of Lands & Works,  
Victoria  
May 8<sup>th</sup> - 1882



Geo. A. Walker.

# Minutes of Decision.

## Cayoosh Indians.

### No. 1.

A Reserve of 390 acres, situated at the mouth of Cayoosh creek, and lying in the angle formed by the right bank of Cayoosh creek and the left bank of Fraser river.

Commencing at the site of the old bridge across Cayoosh creek, and running South 10 chains; thence East 40 chains; thence South 20 chains; thence East to Mr. Tesch's boundary (Lot 3, Group 1, Lillooet district); thence Northward, along Mr. Tesch's boundary to his North-west corner post; thence N. 73 E. (true) (through a fir tree Mr. Tesch's North-eastern corner post) to the Fraser river; and thence following the banks of Fraser river and Cayoosh creek to the place of commencement.

## Water.

250 inches of Water from Cayoosh creek are assigned for use on this reserve.

Grave-yard.



# Lillooet Indians.

## Grave-yard.

A fenced Grave-yard, situated at the North-eastern corner of Lot 3, Group 1, is declared a reserve.

## No 2.

A Reserve of 600 acres, situated on the right bank of Fraser river, between Lots 3 and 7, Group 1, Lillooet district.

Commencing at the South-western corner of Lot 3, Group 1, and running West 10 chains; thence South to a point due West of one of Mr E. Rudwig's corner posts as shown on the accompanying plan; thence East to the said corner post; thence in a North-easterly direction along Mr Rudwig's Northern boundary 33 chains 60 links to his North-eastern corner; thence North to the Fraser river; thence up the left bank of the said river to Mr Tesch's South-eastern boundary post; and thence along his Southern boundary to the place of Commencement.

Water



Cayoosh Indians.

Water.

Geo. A. Walker

The surplus Water of a number of springs situated on this reserve is assigned to the use of the Indians.

Fishery.

The exclusive right of fishing on the right bank of Fraser river, from the mouth of Cayoosh creek down stream  $2\frac{1}{2}$  miles.

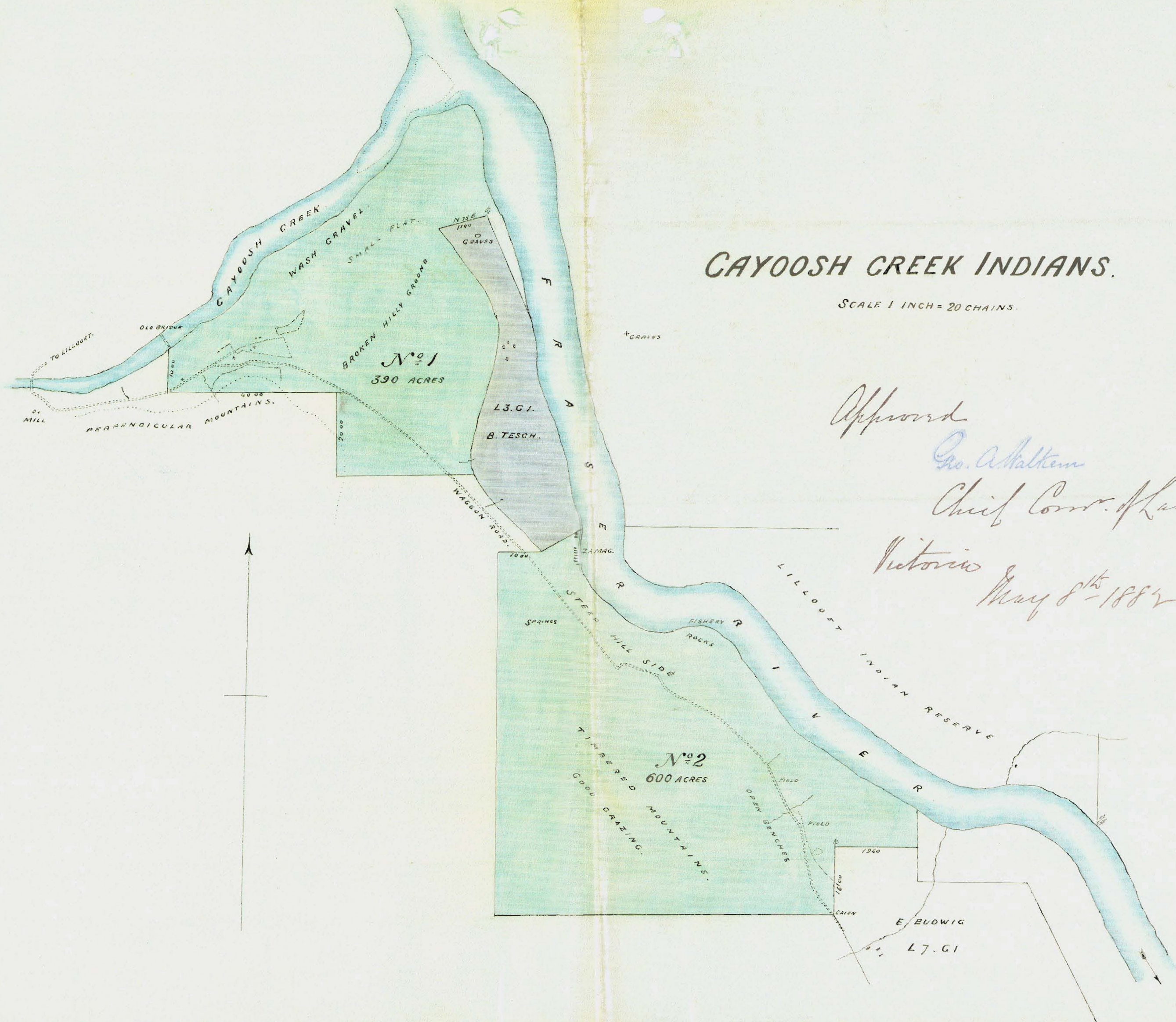
Also the right of fishing in Cayoosh creek from its mouth to the site of the old bridge, a distance of one mile.

D. O'Sullivan

INC

Cayoosh Creek B.C.  
August, 29<sup>th</sup>, 1881.





# CAYOOSH CREEK INDIANS.

SCALE 1 INCH = 20 CHAINS.

Approved

Geo. A. Walker

Chief Commr. of Lands & Works

Victoria  
May 8<sup>th</sup> 1882.



360 Indian Reserve Commission *A. Walker*

Victoria B.C.

March 31<sup>st</sup> 1882.

Sir

I have the honor to enclose for your information, and approval, plans, and descriptions of the various plots of land reserved by me at Seton Lake, Anderson Lake, Pemberton Meadows, and Douglas for the use of the respective tribes at those places.

With regard to the reserves for the Pemberton Indians, I have the honor to request you to direct that for the present no pre-emption claim be recorded, or sale of land made in the tract of country known as the Upper, and Lower Pemberton Meadows, the reserves for these Indians not having been finally dealt with.

I have the honor to be

Sir

Your obedient Servant

The Hon<sup>ble</sup>  
Chief Commis<sup>r</sup>  
Lands & Works

*P. J. Mills*  
*J. R. C.*



Geo. A. Walker

# Minutes of Decision

## Anderson Lake Indians

### No. 1.

A Reserve of 400 acres, situated at the head of Anderson lake:

400/12  
Commencing at a fir tree marked Indian Reserve, at the South-eastern corner of the reserve, and running West 90 chains; thence North to the boundary of James Chapman's unsurveyed pre-emption claim No. 13, Douglas district; thence along his Southern and Eastern boundary to Anderson lake; thence along the bank of the said lake to a point due North of the starting point; and thence due South to the place of commencement.

### Water.

The Water of a small stream at the South-eastern corner of this land is reserved.



# Anderson Lake Indians.

## No 2.

W A Reserve of 20 acres, situated on the Pemberton portage,  $1\frac{3}{4}$  mile South of Anderson lake, and on the right bank of Mosquito river:

Commencing at a pine tree marked Indian Reserve, and running North 10 chains; thence West 10 chains; thence South 20 chains; thence East 10 chains; and thence North 10 chains to the place of commencement.

## Water.

23 Inches of water are reserved for the use of the Indians, to be taken from "E-cla-ugh" creek.

## No 3.

W A Reserve of 20 acres, situated on the Pemberton portage, 2 miles South of Anderson lake, and on the left bank of Mosquito river:

Commencing at a pine tree marked Indian Reserve, and running West 20 chains; thence South 10 chains; thence East 20 chains; and thence North 10 chains to the place of commencement.

Water



# Anderson Lake Indians.

\_\_\_\_ Water. \_\_\_\_\_ Geo. A. Walker.

30 Inches of water from "Duo-qui-hat-qua" creek are also reserved.

\_\_\_\_ No. 4. \_\_\_\_\_

A Reserve of 20 acres, situated on the Pemberton portage, 3 miles from Anderson lake, and on the banks of Mosquito river:

Commencing at the confluence of a slough with the Mosquito river, and running West 20 chains; thence South 10 chains; thence East 20 chains; and thence North to the place of commencement.

\_\_\_\_ Fishery. \_\_\_\_\_

The exclusive right of salmon fishing on Mosquito river from its mouth the entire length of Reserve No. 1, a distance of 1 mile.

Graveyard

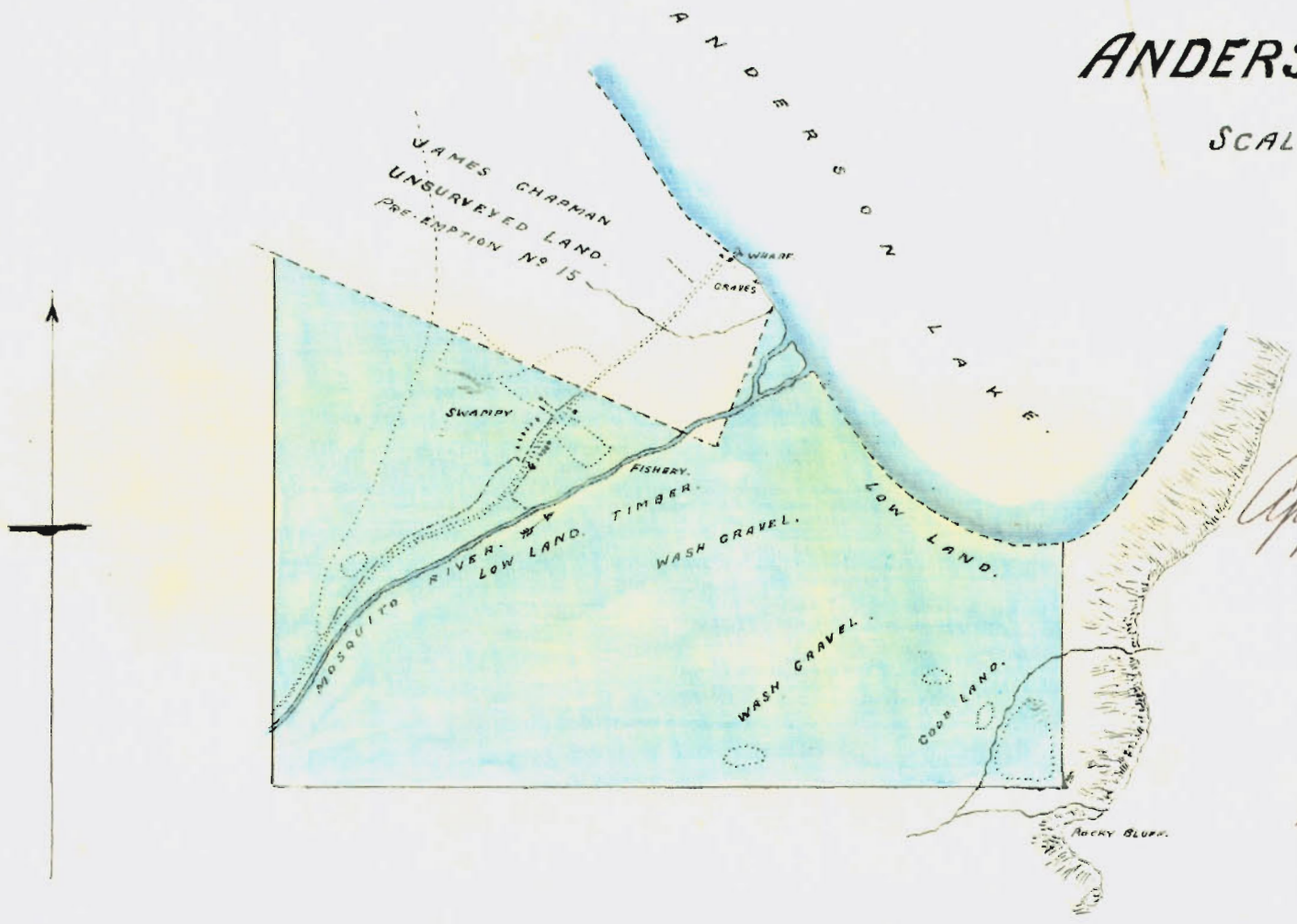


N<sup>o</sup> 1.

# ANDERSON LAKE INDIANS.

SCALE 1 INCH = 20 CHAINS.

400 ACRES approx <sup>1</sup>/<sub>3</sub>



Approved

*Geo. A. H. H. H.*

Chief Commr. H. H.  
Victoria

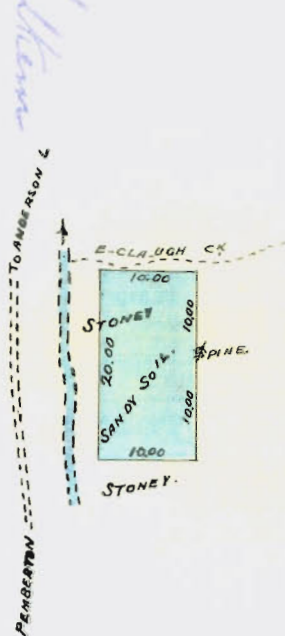
May 8<sup>th</sup> 1882.



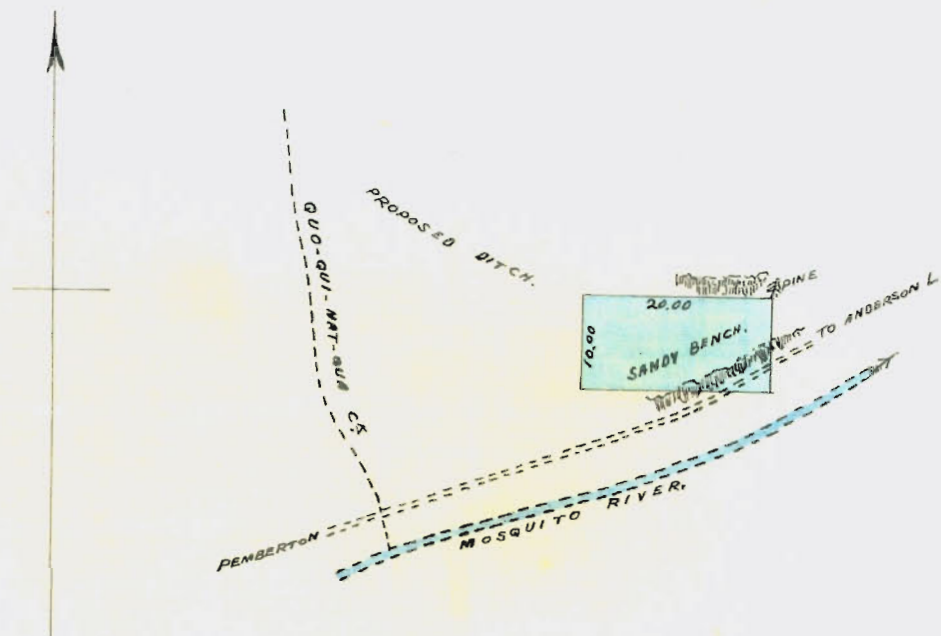
*Approved*  
*Wm. A. Walker*  
*Chief Comdr. of Lewis & Clarke*  
*Victoria*  
*May 2<sup>nd</sup> 1882.*

# PEMBERTON PORTAGE. ANDERSON LAKE INDIANS.

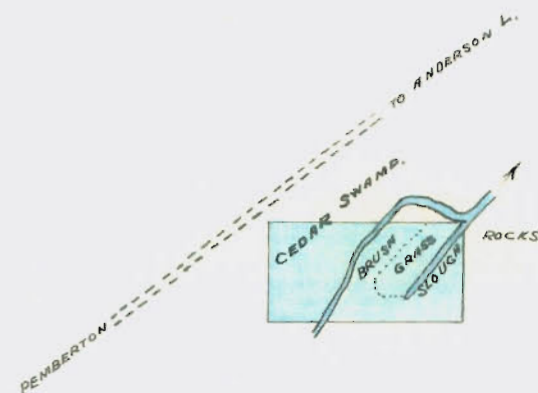
SCALE 1 INCH = 20 CHAINS.



No. 2  
 20 ACRES.



No. 3  
 20 ACRES.



No. 4  
 20 ACRES.



# Anderson Lake Indians.

## Grave-yard.

Agrave-yard, situated on  
Mr Chapman's pre-emption N<sup>o</sup> 13, Douglas  
district, near the shore of the lake is  
reserved.

J. Smully  
S.R.C.

Anderson Lake P.C.  
September 3<sup>rd</sup> 1881.

---



Geo. A. Walker

# Minutes of Decision.

## Seton Lake Indians

No. 1.

A Reserve of 1900 acres approximately, situated on the North shore of Seton lake, near its head:

Commencing at the South-western corner of a grave-yard near the edge of the lake,  $1\frac{1}{2}$  mile East of "Sha-lath", and running East 10 chains; thence North 80 chains; thence West 230 chains; thence South 40 chains; thence West 120 chains; thence South 120 chains; thence East to Seton lake; and thence following the shore of the said lake in a North-easterly direction to the place of commencement.

## Water.

The Water of all the streams flowing through this land has been set apart for the use of the Indians.

No. 2.



# Seton Lake Indians.

## No. 2.

<sup>134</sup>  
W  
A Reserve of 150 acres on the North bank of Seton Lake, about 6 miles from its outlet, and known as "Silicon":

Commencing at a cottonwood on the edge of the lake marked Indian Reserve, and running North 20 chains; thence West 90 chains; thence South to Seton lake; and thence following the shore of the said lake in an Easterly direction to the place of commencement.

## Water.

The Water of "Che-lux" creek and of a small creek at the South-Eastern corner of this reserve have been assigned to the Indians.

## No. 3.

<sup>134</sup>  
W  
A Reserve of 20 acres, situated on the South bank of Seton Lake, opposite Reserve No. 2:

Commencing at a small potato patch on the edge of the lake and running along its shore in a Westerly direction 10 chains; thence South 10 chains;

thence



# Seton Lake Indians.

Geo. A. Walker

## No 3. Contd.

thence East 20 chains; thence North to Seton lake; and thence along the bank of the said lake in a Westerly direction to place of commencement.

## No 4.

A Reserve of 20 acres, situated on the South bank of Seton lake, opposite Reserve No 2:

Commencing at a small grass patch on the edge of the lake, and running along its shore in a Westerly direction 10 chains; thence South 10 chains; thence East 20 chains; thence North to Seton lake; and thence along the bank of the said lake in a Westerly direction to the place of commencement.

## Fishery.

The exclusive right of Salmon fishing on the stream which connects Anderson with Seton lake; a distance of about  $1\frac{1}{3}$  mile.

No 5



# Seton Lake Indians.

## No. 5.

S/W

A Reserve of 80 acres, situated on the portage between Seton and Anderson lakes, about  $\frac{1}{2}$  a mile distant from the latter:

Commencing at a fir tree marked Indian Reserve, and running East 40 chains; thence South 20 chains; thence West 40 chains; and thence North 20 chains to the place of commencement.

## Water.

100 Inches of water from "Ne. soar Reat" Creek are reserved for the use of the Indians.

## No. 6.

S/W

A Reserve of 90 acres, situated at the outlet of Anderson lake:

Commencing at a point on the right bank of Portage stream, at the outlet of Anderson lake, and running in a Southerly direction 10 chains along the bank of the said lake; thence East 30 chains; thence North 30 chains; thence West 30 chains; thence South to the

Anderson





N<sup>o</sup> 1

# SETON LAKE INDIANS.

SCALE 1 INCH = 40 CHAINS.

1900 ACRES approx <sup>1</sup>/<sub>4</sub>

Approved

*Geo. A. Halliday*

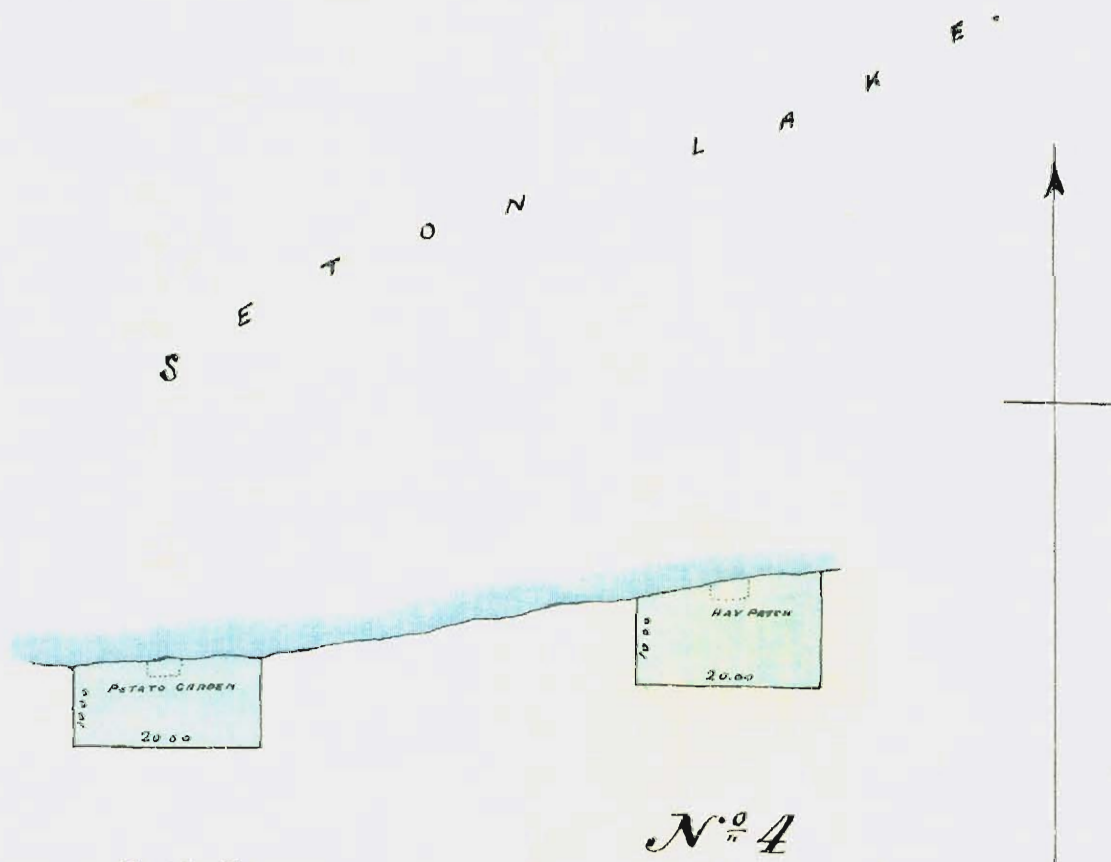
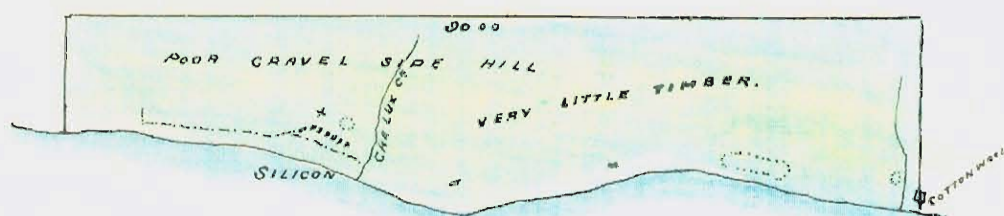
Chief Commr of Lands & Works  
Victoria May 8<sup>th</sup> 1882.



# SETON LAKE INDIANS.

SCALE 1 INCH = 20 CHAINS.

N<sup>o</sup> 2  
150 ACRES.



N<sup>o</sup> 3  
20 ACRES.

N<sup>o</sup> 4  
20 ACRES.

Approved

Chas. A. Walker

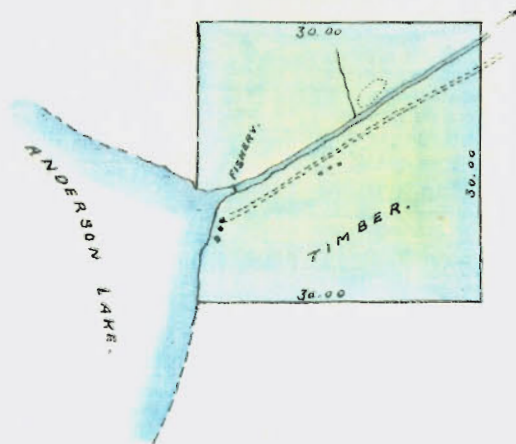
Chief Commr of H.M.  
Victoria May 8<sup>th</sup> 1882



*Approved*  
*Geo. A. Maltman*  
*Chief-Comr of Lands & Works*  
*Victoria*  
*May 8<sup>th</sup> 1887.*

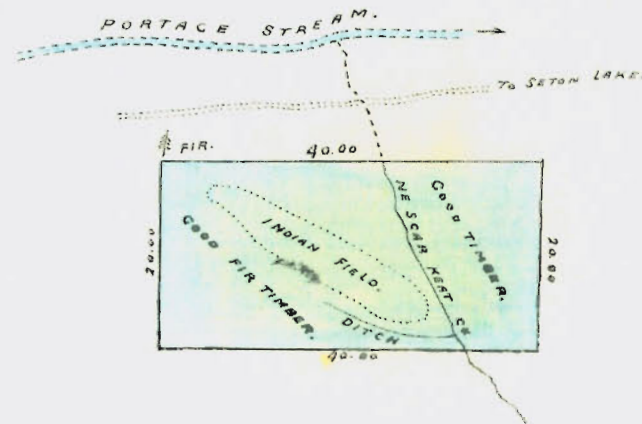
# SETON LAKE INDIANS.

SCALE 1 INCH = 20 CHAINS.



N<sup>o</sup> 6.

90 ACRES.



N<sup>o</sup> 5.

80 ACRES.





Seton Lake Indians.

No. 6. Contd.

Geo. A. Walker

Anderson lake; and thence along the bank  
of the said lake to the place of commencement.

Water.

The Water of a small spring on  
the left bank of Portage Stream is allotted  
to the Indians.

Sperry  
JRC.

Seton Lake B.C.  
September 3<sup>rd</sup>, 1881.



Geo. A. McKinnon

# Minutes of Decision.

## Pemberton Indians.

### No. 1.

The old Reserve of 160 acres (approximately), situated at the upper end of the Lower Pemberton Meadows, is hereby confirmed:

10/2/24  
Commencing at a conspicuous cedar tree, about 25 chains South of the Indian Village, and running thence East 25 chains, thence North to the North branch of the Lillooet river; thence up the said North branch to its junction with the South branch; thence down the South branch to a point due West of the before mentioned cedar tree; and thence East to place of commencement.

### No. 2.

10/2/24  
A Reserve of 80 acres (approximately), situated on the Upper Pemberton Meadows, between the Lillooet and Squamish rivers:

Commencing at a point on the right bank of Lillooet river due South of a



# Pemberton Indians.

## No. 2. Contd.

a small island, and running South to the Squamish river; thence down the said river to a point 50 chains due East of Line No. 1; thence North to the Lillooet river; and thence up that river to the place of commencement.

## No. 3.

~~909 1/2~~ A Reserve of 1300 acres (approximately), situated on the Lower Pemberton Meadows, between the North and South branches of the Lillooet river.

Commencing at the South-eastern corner of Reserve No. 1, and running North 20 chains; thence East 60 chains (which will be the South-western corner post of this reserve; thence East to the North branch of the Lillooet river; thence up the said North branch to a point North of the South-western corner before mentioned; and thence due South to the South-western corner.

The eastern portion of this reserve is an island, situated between the North and South branches of the Lillooet river, bounded on the East by Pemberton lake, and on the West by a slough.

No. 4



# Pemberton Indians

No. 4.

Geo. A. Walker

A Reserve of 20 acres, situated on the Birkenhead river, about 7 miles from Reserve No. 1 on the Pemberton Meadows: Commencing at a fir tree marked Indian Reserve, and running West 10 chains; thence South 20 chains; thence East 10 chains; and thence North 20 chains to place of commencement.

## Fishery.

The exclusive right of fishing in Birkenhead river the entire length of this reserve, a distance of  $\frac{1}{4}$  mile, is assigned to the Indians.

No. 5.

A Grave-yard of  $\frac{3}{4}$  acre, situated near the 29-mile house, at the foot of Pemberton lake, or the pre-emption claim of Mr. Joseph Smith, is reserved.

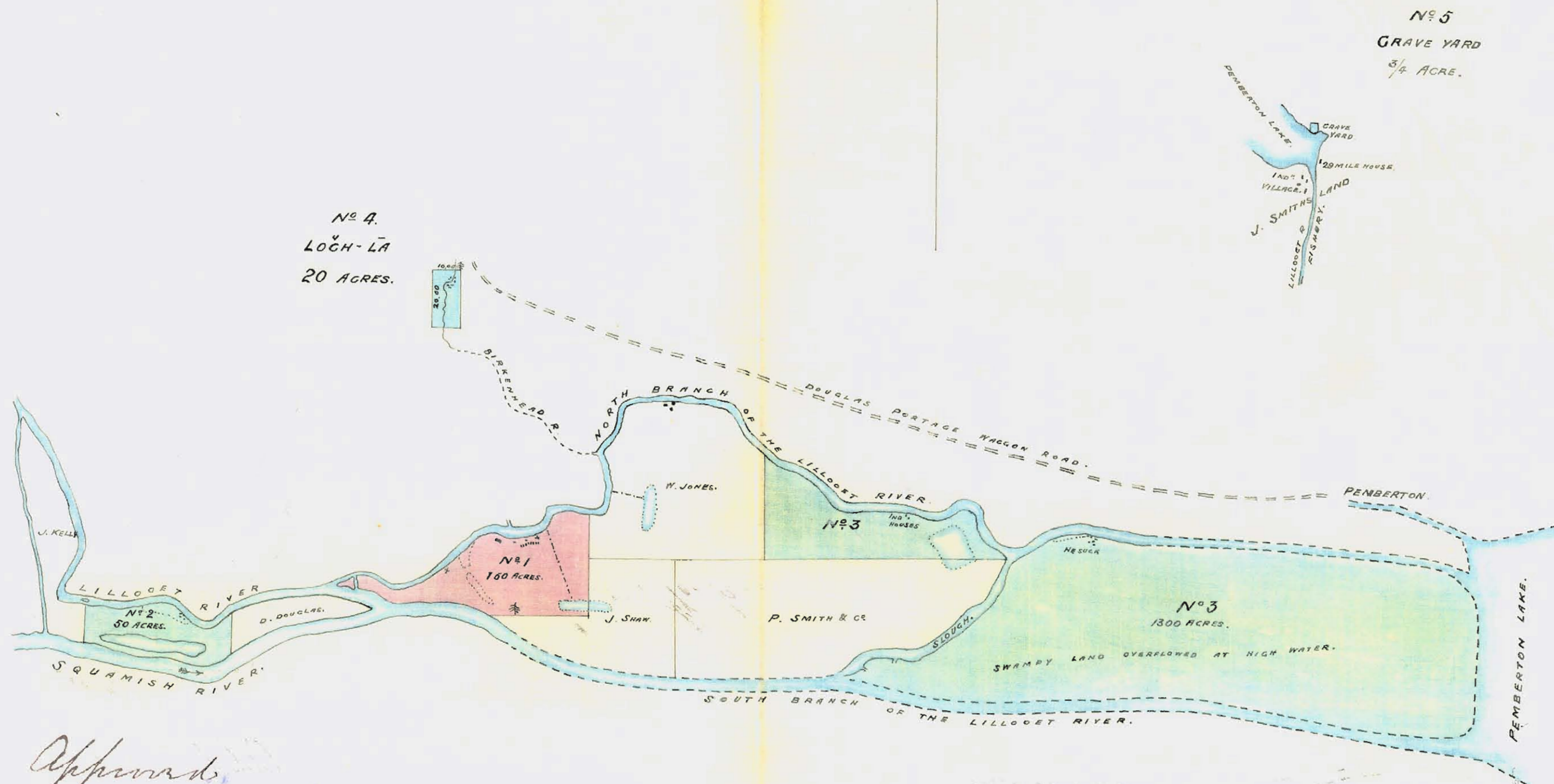
Commencing at a post at the South-eastern corner, on the shore of Pemberton lake, and running North 4 chains; thence West 3 chains; thence to the Pemberton lake; and thence along the shore of the said lake to place of commencement.

Fishery



# PEMBERTON INDIANS.

SCALE 1 INCH = 40 CHAINS.



Approved,  
*W. A. Walker*

Victoria Chief Commr. of Lands & Works  
 May 8<sup>th</sup> 1882.



# Pemberton Indians.

## Fishery.

The exclusive right of fishing on both banks of the Lillooet river from the foot of Pemberton lake  $\frac{1}{2}$  mile down stream, is reserved for the use of the Indians.

D. O'Neill  
J.R.C.

Pemberton, B.C.  
September, 6<sup>th</sup>, 1881.

---



Geo. A. Walker

# Minutes of Decision.

## Douglas Indians.

### No. 1.

A Reserve of 330 acres, situated near the 24-mile post on the Douglas Portage, and known as "Sam-ah-quarri":

Commencing at a fir tree on the left bank of the Lillooet river, marked Indian Reserve, and running North 10 chains; thence West 30 chains; thence North 30 chains; thence West 40 chains; thence South 60 chains; thence East 70 chains; and thence North 20 chains to the place of commencement.

### Fishery.

The exclusive right of fishing on both banks of the Lillooet river, the entire length of this reserve, a distance of about one mile, is allotted to the Indians.



# Douglas Indians.

## No. 2.

A Reserve of 13 acres, situated on the Douglas Portage, about  $2\frac{1}{2}$  miles from Douglas, and known as "Sach-teen":

Commencing at a fir tree marked Indian Reserve, on the left bank of the Lillooet river, and running North 10 chains; thence East 10 chains; thence South to the Lillooet river; and thence up the bank of the said river to the place of commencement.

## Fishery.

The exclusive right of fishing on both banks of the Lillooet river, the entire length of this reserve, is assigned to the Indians.

## Grave-yard.

2 Graves, about 200 yards West of the 22-mile post, are also reserved.



# Douglas Indians.

*See sketch*

## No. 3.

A Reserve of 40 acres, situated on the Douglas Portage, near the 20-mile post:

Commencing at an alder marked Indian Reserve, on the left bank of the Lillooet river, and running North 10 chains; thence East 20 chains; thence South to the Lillooet river; and thence up the bank of the said river to the place of commencement.

## No. 4.

A Reserve of 540 acres (which include the old reserve), situated on the Douglas Portage, between the 18- and 19-mile posts, and known as "Skookum-chuck":

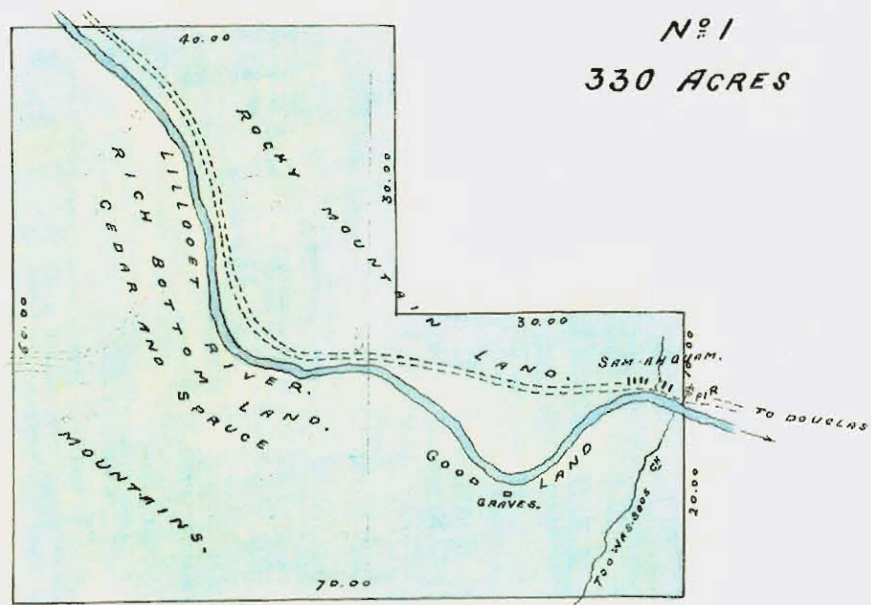
Commencing at the 18-mile post on the Douglas Portage waggon road, and running thence North 90 chains; thence West 60 chains; thence South 90 chains; and thence East 60 chains to the place of commencement.

## Fishery.

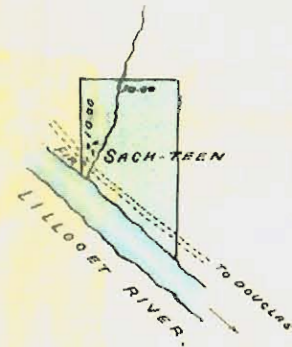
The exclusive right of fishing on both banks of the Lillooet river, the entire length of the reserve, a distance of about  $1\frac{1}{2}$  mile.

No. 5

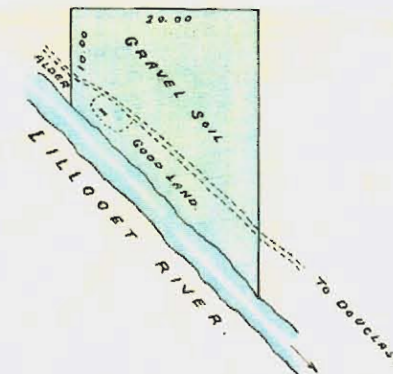




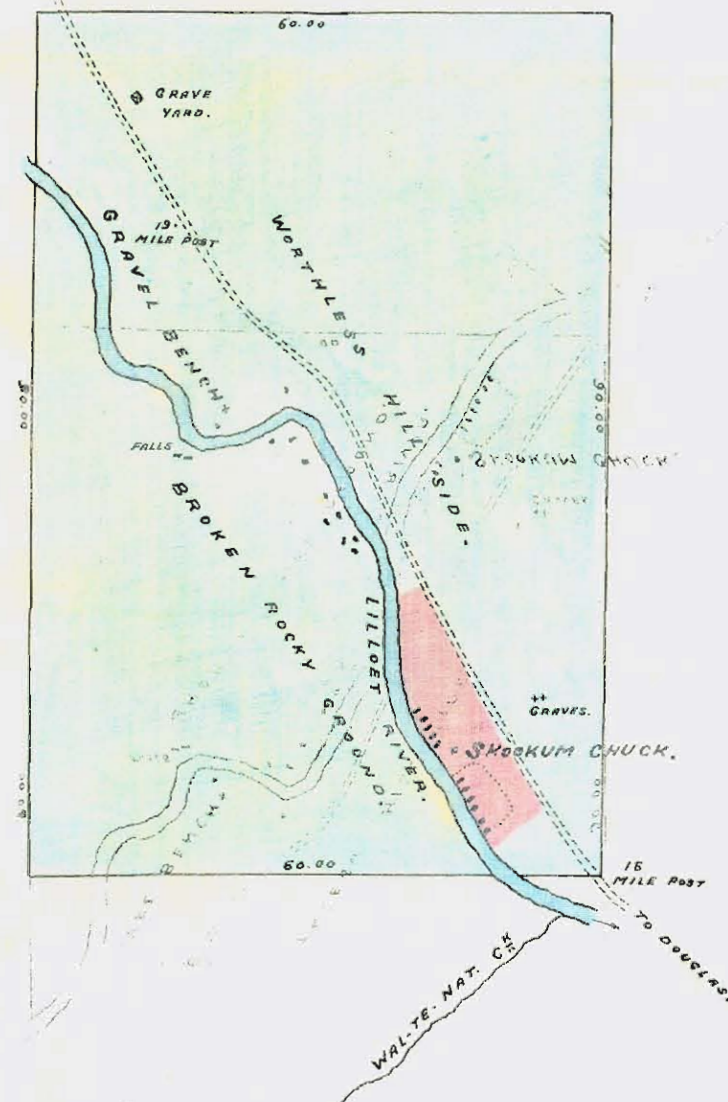
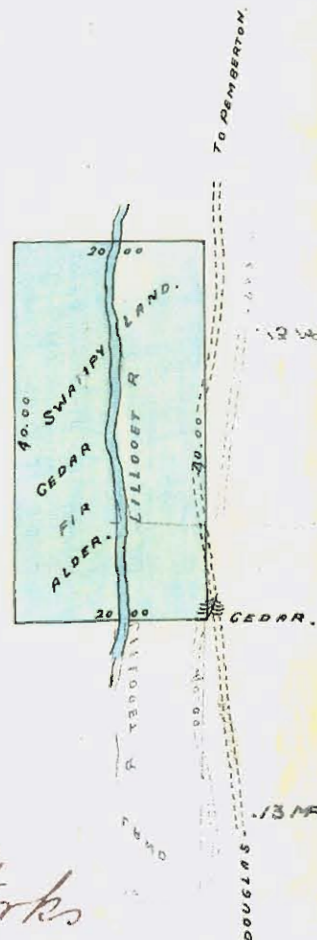
N<sup>o</sup> 2.  
15 ACRES.



N<sup>o</sup> 3  
40 ACRES.



N<sup>o</sup> 5  
80 ACRES.



# DOUGLAS INDIANS.

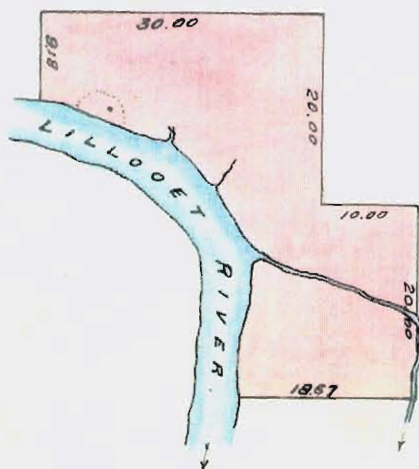
SCALE 1 INCH = 20 CHAINS.

Approved,

Chas. A. Malheur

Chief Commr. of Lands & Works  
Victoria  
May 8<sup>th</sup> 1882.

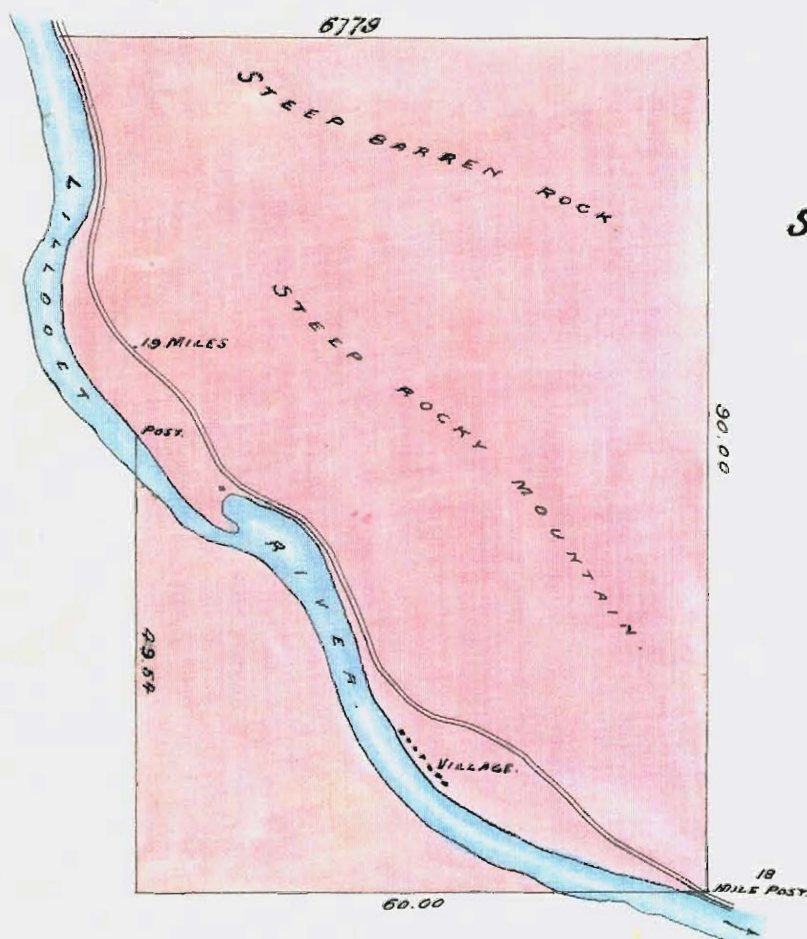




N<sup>o</sup> 5  
**SKLAH-HESTEN.**  
 79 acres.

## DOUGLAS INDIANS.

SCALE 20 CHAINS = 1 INCH.



N<sup>o</sup> 4  
**SKOOKUM-CHUCK.**  
 526 acres.



# Douglas Indians.

No 3.

A Reserve of 80 acres, situated on both banks of the Lillooet river, near the 13-mile post on the Douglas Portage:

Commencing at a cedar tree marked Indian Reserve, and running North 10 chains; thence West 20 chains; thence South 40 chains; and thence East 20 chains to the place of commencement.

J. D. Mully  
J. B. C.

Douglas, B. C.  
September 7<sup>th</sup>, 1881.